

Mt. San Antonio College Parking & Circulation MP

1100 N. Grand Avenue

Walnut, CA 91789

Inquiry Number: 5085390.2s

October 24, 2017

The EDR Radius Map™ Report with GeoCheck®



6 Armstrong Road, 4th floor
Shelton, CT 06484
Toll Free: 800.352.0050
www.edrnet.com

TABLE OF CONTENTS

<u>SECTION</u>	<u>PAGE</u>
Executive Summary	ES1
Overview Map	2
Detail Map	3
Map Findings Summary	4
Map Findings	8
Orphan Summary	165
Government Records Searched/Data Currency Tracking	GR-1
 <u>GEOCHECK ADDENDUM</u>	
Physical Setting Source Addendum	A-1
Physical Setting Source Summary	A-2
Physical Setting Source Map	A-7
Physical Setting Source Map Findings	A-8
Physical Setting Source Records Searched	PSGR-1

Thank you for your business.
Please contact EDR at 1-800-352-0050
with any questions or comments.

Disclaimer - Copyright and Trademark Notice

This Report contains certain information obtained from a variety of public and other sources reasonably available to Environmental Data Resources, Inc. It cannot be concluded from this Report that coverage information for the target and surrounding properties does not exist from other sources. **NO WARRANTY EXPRESSED OR IMPLIED, IS MADE WHATSOEVER IN CONNECTION WITH THIS REPORT. ENVIRONMENTAL DATA RESOURCES, INC. SPECIFICALLY DISCLAIMS THE MAKING OF ANY SUCH WARRANTIES, INCLUDING WITHOUT LIMITATION, MERCHANTABILITY OR FITNESS FOR A PARTICULAR USE OR PURPOSE. ALL RISK IS ASSUMED BY THE USER. IN NO EVENT SHALL ENVIRONMENTAL DATA RESOURCES, INC. BE LIABLE TO ANYONE, WHETHER ARISING OUT OF ERRORS OR OMISSIONS, NEGLIGENCE, ACCIDENT OR ANY OTHER CAUSE, FOR ANY LOSS OF DAMAGE, INCLUDING, WITHOUT LIMITATION, SPECIAL, INCIDENTAL, CONSEQUENTIAL, OR EXEMPLARY DAMAGES. ANY LIABILITY ON THE PART OF ENVIRONMENTAL DATA RESOURCES, INC. IS STRICTLY LIMITED TO A REFUND OF THE AMOUNT PAID FOR THIS REPORT.** Purchaser accepts this Report "AS IS". Any analyses, estimates, ratings, environmental risk levels or risk codes provided in this Report are provided for illustrative purposes only, and are not intended to provide, nor should they be interpreted as providing any facts regarding, or prediction or forecast of, any environmental risk for any property. Only a Phase I Environmental Site Assessment performed by an environmental professional can provide information regarding the environmental risk for any property. Additionally, the information provided in this Report is not to be construed as legal advice.

Copyright 2017 by Environmental Data Resources, Inc. All rights reserved. Reproduction in any media or format, in whole or in part, of any report or map of Environmental Data Resources, Inc., or its affiliates, is prohibited without prior written permission. EDR and its logos (including Sanborn and Sanborn Map) are trademarks of Environmental Data Resources, Inc. or its affiliates. All other trademarks used herein are the property of their respective owners.

EXECUTIVE SUMMARY

A search of available environmental records was conducted by Environmental Data Resources, Inc (EDR). The report was designed to assist parties seeking to meet the search requirements of EPA's Standards and Practices for All Appropriate Inquiries (40 CFR Part 312), the ASTM Standard Practice for Environmental Site Assessments (E 1527-13) or custom requirements developed for the evaluation of environmental risk associated with a parcel of real estate.

TARGET PROPERTY INFORMATION

ADDRESS

1100 N. GRAND AVENUE
WALNUT, CA 91789

COORDINATES

Latitude (North): 34.0459290 - 34° 2' 45.34"
Longitude (West): 117.8413910 - 117° 50' 29.00"
Universal Transverse Mercator: Zone 11
UTM X (Meters): 422338.4
UTM Y (Meters): 3767373.2
Elevation: 737 ft. above sea level

USGS TOPOGRAPHIC MAP ASSOCIATED WITH TARGET PROPERTY

Target Property Map: 5619080 SAN DIMAS, CA
Version Date: 2012

AERIAL PHOTOGRAPHY IN THIS REPORT

Portions of Photo from: 20140527, 20140515, 20140513
Source: USDA

MAPPED SITES SUMMARY

Target Property Address:
1100 N. GRAND AVENUE
WALNUT, CA 91789

Click on Map ID to see full detail.

MAP ID	SITE NAME	ADDRESS	DATABASE ACRONYMS	RELATIVE ELEVATION	DIST (ft. & mi.) DIRECTION
A1	MT. SAN ANTONIO COLL	1100 GRAND	LUST, HIST CORTESE, NPDES		TP
A2	MT SAN ANTONIO COLLE	1100 N GRAND AVE	LOS ANGELES CO. HMS		TP
A3	MT. SAN ANTONIO COLL	1100 GRAND AVE., N.	RGA LUST		TP
A4	MT. SAN ANTONIO COLL	1100 GRAND AVE N	RGA LUST		TP
A5	MT. SAN ANTONIO COMM	1100 NGRAND AVE	EMI		TP
A6	OAKDALE MEMORIAL PAR	1100 GRAND AVE N	FINDS		TP
A7	RUBEN R FLORES	1100 N GRAND AVE	PEST LIC		TP
A8	MT. SAN ANTONIO COMM	1100 N GRAND AVE BLD	EMI		TP
A9	VERIZON WIRELESS: BU	1100 NORTH GRAND AVE	FINDS		TP
A10	MT SAN ANTONIO COMMU	1100 N. GRAND AVENUE	EMI		TP
A11	CITY OF WALNUT/MT SA	1100 N GRAND AVE	HAZNET		TP
A12	MT SAN ANTONIO COLLE	1100 N GRAND AVE	HAZNET		TP
A13	MT. SAC WEST PARCEL	1100 N GRAND AVENUE	NPDES		TP
A14	MT. SAN ANTONIO COLL	1100 N GRAND AVENUE	AST		TP
A15	MTSAC MAJOR GRADING	1100 N GRAND AVENUE	ECHO		TP
A16	M C P URETHANES DIV	1100 N GRAND AVE TRA	HAZNET		TP
A17	MT. SAN ANTONIO COMM	1100 N GRAND AVE	RCRA-LQG, UST, SWEEPS UST, HIST UST, CA FID UST,...		TP
A18	MT SAN ANTONIO COMM	1100 N GRAND AVE	HAZNET		TP
A19	LA COUNTY SANITATION	1100 N GRAND AVE	HAZNET, NPDES		TP
A20	MSAC PARKING STRUCTU	1100 NORTH GRAND AVE	NPDES		TP
Reg	SAN GABRIEL VALLEY		AOCONCERN	Same	3676, 0.696, SE
B21	ARMY FIELD OP HOSPIT		ENVIROSTOR	Higher	1 ft.
22	MY KIDS	1902 E EDINGER AVE	FINDS	Higher	1 ft.
23	POMONA BRICK COMPANY	1000' N GRAND 1800'	WMUDS/SWAT	Lower	1 ft.
B24	SPADRA GENERAL HOSP		ENVIROSTOR	Higher	1 ft.
C25	ROGERS KEN CHEVRON S	1201 GRAND	EDR Hist Auto	Lower	47, 0.009, WSW
C26	EXXON #7-6245	1203 GRAND	LUST, HIST CORTESE	Lower	52, 0.010, WSW
C27	LEE DAVID	1229 N GRAND AVE	EDR Hist Cleaner	Lower	121, 0.023, WSW
C28	SPACE AGE 39 MINUTE	1229 N GRAND AVE	RCRA-SQG, FINDS, ECHO, EMI, HAZNET	Lower	121, 0.023, WSW
D29	COLLEGEWOOD CLEANERS	1317 N GRAND AVE	EDR Hist Cleaner	Higher	123, 0.023, West
D30	COLLEGEWOOD CLEANERS	1317 GRAND AVE	EDR Hist Cleaner	Higher	123, 0.023, West
E31	A PLUS CLEANERS	1355 N GRAND AVE	EDR Hist Cleaner	Higher	123, 0.023, West
E32	LEWIS CLEANERS	1345 N GRAND AVE	EDR Hist Cleaner	Higher	123, 0.023, West
33	DON JIREH	21074 GRANITE WELLS	EDR Hist Cleaner	Higher	154, 0.029, NNW
C34	CHEVRON USA SS 20202	1203 N GRAND AVE	UST	Lower	178, 0.034, WSW
C35	CHEVRON 202029	1203 N GRAND AVE.	RCRA-LQG, FINDS, ECHO	Lower	178, 0.034, WSW
C36	DAVES CHEVRON INC	1203 N GRAND AVE	EDR Hist Auto	Lower	178, 0.034, WSW
C37	CHEVRON #20-2029	1203 N GRAND AVE	LUST	Lower	178, 0.034, WSW
D38	LEES SHELL SERVICE	1325 N GRAND	EDR Hist Auto	Higher	200, 0.038, West

MAPPED SITES SUMMARY

Target Property Address:
 1100 N. GRAND AVENUE
 WALNUT, CA 91789

Click on Map ID to see full detail.

MAP ID	SITE NAME	ADDRESS	DATABASE ACRONYMS	RELATIVE ELEVATION	DIST (ft. & mi.) DIRECTION
39	SUPER FOCUS	1205 N GRAND AVE	RCRA-SQG, SWEEPS UST, FINDS, ECHO, HAZNET	Lower	285, 0.054, WSW
40	DISCOUNT TIRES & AUT	21050 STODDARD WELLS	EDR Hist Auto	Higher	412, 0.078, NNW
F41	RITZ CLEANERS	20747 5 AMAR RD	RCRA-SQG, FINDS, ECHO, DRYCLEANERS	Lower	610, 0.116, WSW
F42	RITZ CLEANERS	20747 AMAR RD STE 5	EDR Hist Cleaner	Lower	610, 0.116, WSW
43	SPADRA LDFL	4125 W VALLEY BLVD	SEMS-ARCHIVE, RCRA-SQG, ENVIROSTOR, SWF/LF,...	Lower	3022, 0.572, ESE
44	TITECH	4000 WEST VALLEY BLV	ENVIROSTOR, VCP, DEED, CHMIRS	Lower	3257, 0.617, ESE
45	WESTHOFF ELEMENTARY	1323 COUNTRY HOLLOW	ENVIROSTOR, SCH	Higher	3913, 0.741, WSW
46	CONSOLIDATED PRECISI	4200 W VALLEY BLVD	ENVIROSTOR, TRIS, ICIS, US AIRS, EMI, LOS ANGELES...	Lower	4028, 0.763, SE
47	IMI TITECH TITANIUM	4000 W. VALLEY BLVD.	ENVIROSTOR, SLIC, WIP	Lower	4172, 0.790, ESE

EXECUTIVE SUMMARY

TARGET PROPERTY SEARCH RESULTS

The target property was identified in the following records. For more information on this property see page 8 of the attached EDR Radius Map report:

Site	Database(s)	EPA ID
MT. SAN ANTONIO COLL 1100 GRAND WALNUT, CA 91789	LUST Database: LUST REG 4, Date of Government Version: 09/07/2004 Database: LUST, Date of Government Version: 06/12/2017 Status: Completed - Case Closed Facility Id: I-13394 Status: Case Closed Global Id: T0603704066 Global ID: T0603704066 HIST CORTESE Reg Id: I-13394 NPDES	N/A
MT SAN ANTONIO COLLE 1100 N GRAND AVE WALNUT, CA 91789	LOS ANGELES CO. HMS Facility ID: 013117-041166	N/A
MT. SAN ANTONIO COLL 1100 GRAND AVE., N. WALNUT, CA	RGA LUST	N/A
MT. SAN ANTONIO COLL 1100 GRAND AVE N WALNUT, CA	RGA LUST	N/A
MT. SAN ANTONIO COMM 1100 N GRAND AVE WALNUT, CA 91789	EMI Facility Id: 4347	N/A
OAKDALE MEMORIAL PAR 1100 GRAND AVE N WALNUT, CA 91789	FINDS Registry ID:: 110065771150	N/A
RUBEN R FLORES 1100 N GRAND AVE WALNUT, CA 91789	PEST LIC	N/A
MT. SAN ANTONIO COMM 1100 N GRAND AVE BLD WALNUT, CA 91789	EMI Facility Id: 4347	N/A
VERIZON WIRELESS: BU 1100 NORTH GRAND AVE WALNUT, CA 91789	FINDS	N/A

EXECUTIVE SUMMARY

Registry ID:: 110065372180

<p>MT SAN ANTONIO COMMU 1100 N. GRAND AVENUE WALNUT, CA 91789</p>	<p>EMI Facility Id: 4347</p>	<p>N/A</p>
<p>CITY OF WALNUT/MT SA 1100 N GRAND AVE WALNUT, CA 91789</p>	<p>HAZNET GEPaid: CAH777001122</p>	<p>N/A</p>
<p>MT SAN ANTONIO COLLE 1100 N GRAND AVE WALNUT, CA 91789</p>	<p>HAZNET GEPaid: CAL000069089</p>	<p>N/A</p>
<p>MT. SAC WEST PARCEL 1100 N GRAND AVENUE WALNUT, CA 91789</p>	<p>NPDES Facility Status: Active</p>	<p>N/A</p>
<p>MT. SAN ANTONIO COLL 1100 N GRAND AVENUE WALNUT, CA 91789</p>	<p>AST</p>	<p>N/A</p>
<p>MTSAC MAJOR GRADING 1100 N GRAND AVENUE WALNUT, CA 91789</p>	<p>ECHO</p>	<p>N/A</p>
<p>M C P URETHANES DIV 1100 N GRAND AVE TRA WALNUT, CA 91789</p>	<p>HAZNET GEPaid: CAP000056457</p>	<p>N/A</p>
<p>MT. SAN ANTONIO COMM 1100 N GRAND AVE WALNUT, CA 91789</p>	<p>RCRA-LQG EPA ID:: CAD102985108 UST Database: UST, Date of Government Version: 06/12/2017 Facility Id: LACoFA0012888 Facility Id: 13394 SWEEPS UST Status: A Tank Status: A Comp Number: 13394 HIST UST</p>	<p>CAD102985108</p>

EXECUTIVE SUMMARY

Facility Id: 00000029605

CA FID UST

Facility Id: 19002882

Status: A

FINDS

Registry ID:: 110002421825

ECHO

EMI

Facility Id: 4347

LOS ANGELES CO. HMS

Facility ID: 013117-013394

NPDES

Facility Status: Active

Facility Status: Terminated

MT SAN ANTONIO COMM
1100 N GRAND AVE
WALNUT, CA 91789

HAZNET

GEPaid: CAD102985108

N/A

LA COUNTY SANITATION
1100 N GRAND AVE
WALNUT, CA 91789

HAZNET

GEPaid: CAH111000883

N/A

NPDES

Facility Status: Active

MSAC PARKING STRUCTU
1100 NORTH GRAND AVE
WALNUT, CA 91789

NPDES

Facility Status: Terminated

N/A

DATABASES WITH NO MAPPED SITES

No mapped sites were found in EDR's search of available ("reasonably ascertainable ") government records either on the target property or within the search radius around the target property for the following databases:

STANDARD ENVIRONMENTAL RECORDS

Federal NPL site list

NPL..... National Priority List
Proposed NPL..... Proposed National Priority List Sites
NPL LIENS..... Federal Superfund Liens

Federal Delisted NPL site list

Delisted NPL..... National Priority List Deletions

EXECUTIVE SUMMARY

Federal CERCLIS list

FEDERAL FACILITY..... Federal Facility Site Information listing
SEMS..... Superfund Enterprise Management System

Federal CERCLIS NFRAP site list

SEMS-ARCHIVE..... Superfund Enterprise Management System Archive

Federal RCRA CORRACTS facilities list

CORRACTS..... Corrective Action Report

Federal RCRA non-CORRACTS TSD facilities list

RCRA-TSDF..... RCRA - Treatment, Storage and Disposal

Federal RCRA generators list

RCRA-CESQG..... RCRA - Conditionally Exempt Small Quantity Generator

Federal institutional controls / engineering controls registries

LUCIS..... Land Use Control Information System
US ENG CONTROLS..... Engineering Controls Sites List
US INST CONTROL..... Sites with Institutional Controls

Federal ERNS list

ERNS..... Emergency Response Notification System

State- and tribal - equivalent NPL

RESPONSE..... State Response Sites

State and tribal landfill and/or solid waste disposal site lists

SWF/LF..... Solid Waste Information System

State and tribal leaking storage tank lists

INDIAN LUST..... Leaking Underground Storage Tanks on Indian Land
SLIC..... Statewide SLIC Cases

State and tribal registered storage tank lists

FEMA UST..... Underground Storage Tank Listing
INDIAN UST..... Underground Storage Tanks on Indian Land

State and tribal voluntary cleanup sites

VCP..... Voluntary Cleanup Program Properties
INDIAN VCP..... Voluntary Cleanup Priority Listing

State and tribal Brownfields sites

BROWNFIELDS..... Considered Brownfields Sites Listing

EXECUTIVE SUMMARY

ADDITIONAL ENVIRONMENTAL RECORDS

Local Brownfield lists

US BROWNFIELDS..... A Listing of Brownfields Sites

Local Lists of Landfill / Solid Waste Disposal Sites

SWRCY..... Recycler Database
HAULERS..... Registered Waste Tire Haulers Listing
INDIAN ODI..... Report on the Status of Open Dumps on Indian Lands
DEBRIS REGION 9..... Torres Martinez Reservation Illegal Dump Site Locations
ODI..... Open Dump Inventory
IHS OPEN DUMPS..... Open Dumps on Indian Land

Local Lists of Hazardous waste / Contaminated Sites

US HIST CDL..... Delisted National Clandestine Laboratory Register
HIST Cal-Sites..... Historical Calsites Database
SCH..... School Property Evaluation Program
CDL..... Clandestine Drug Labs
Toxic Pits..... Toxic Pits Cleanup Act Sites
US CDL..... National Clandestine Laboratory Register

Local Land Records

LIENS..... Environmental Liens Listing
LIENS 2..... CERCLA Lien Information
DEED..... Deed Restriction Listing

Records of Emergency Release Reports

HMIRS..... Hazardous Materials Information Reporting System
CHMIRS..... California Hazardous Material Incident Report System
LDS..... Land Disposal Sites Listing
MCS..... Military Cleanup Sites Listing
SPILLS 90..... SPILLS 90 data from FirstSearch

Other Ascertainable Records

RCRA NonGen / NLR..... RCRA - Non Generators / No Longer Regulated
FUDS..... Formerly Used Defense Sites
DOD..... Department of Defense Sites
SCRD DRYCLEANERS..... State Coalition for Remediation of Drycleaners Listing
US FIN ASSUR..... Financial Assurance Information
EPA WATCH LIST..... EPA WATCH LIST
2020 COR ACTION..... 2020 Corrective Action Program List
TSCA..... Toxic Substances Control Act
TRIS..... Toxic Chemical Release Inventory System
SSTS..... Section 7 Tracking Systems
ROD..... Records Of Decision
RMP..... Risk Management Plans
RAATS..... RCRA Administrative Action Tracking System

EXECUTIVE SUMMARY

PRP.....	Potentially Responsible Parties
PADS.....	PCB Activity Database System
ICIS.....	Integrated Compliance Information System
FTTS.....	FIFRA/ TSCA Tracking System - FIFRA (Federal Insecticide, Fungicide, & Rodenticide Act)/TSCA (Toxic Substances Control Act)
MLTS.....	Material Licensing Tracking System
COAL ASH DOE.....	Steam-Electric Plant Operation Data
COAL ASH EPA.....	Coal Combustion Residues Surface Impoundments List
PCB TRANSFORMER.....	PCB Transformer Registration Database
RADINFO.....	Radiation Information Database
HIST FTTS.....	FIFRA/TSCA Tracking System Administrative Case Listing
DOT OPS.....	Incident and Accident Data
CONSENT.....	Superfund (CERCLA) Consent Decrees
INDIAN RESERV.....	Indian Reservations
FUSRAP.....	Formerly Utilized Sites Remedial Action Program
UMTRA.....	Uranium Mill Tailings Sites
LEAD SMELTERS.....	Lead Smelter Sites
US AIRS.....	Aerometric Information Retrieval System Facility Subsystem
US MINES.....	Mines Master Index File
ABANDONED MINES.....	Abandoned Mines
UXO.....	Unexploded Ordnance Sites
DOCKET HWC.....	Hazardous Waste Compliance Docket Listing
FUELS PROGRAM.....	EPA Fuels Program Registered Listing
CA BOND EXP. PLAN.....	Bond Expenditure Plan
Cortese.....	"Cortese" Hazardous Waste & Substances Sites List
CUPA Listings.....	CUPA Resources List
ENF.....	Enforcement Action Listing
Financial Assurance.....	Financial Assurance Information Listing
ICE.....	ICE
HWT.....	Registered Hazardous Waste Transporter Database
MINES.....	Mines Site Location Listing
MWMP.....	Medical Waste Management Program Listing
PROC.....	Certified Processors Database
Notify 65.....	Proposition 65 Records
LA Co. Site Mitigation.....	Site Mitigation List
UIC.....	UIC Listing
WASTEWATER PITS.....	Oil Wastewater Pits Listing
WDS.....	Waste Discharge System
WIP.....	Well Investigation Program Case List

EDR HIGH RISK HISTORICAL RECORDS

EDR Exclusive Records

EDR MGP..... EDR Proprietary Manufactured Gas Plants

EDR RECOVERED GOVERNMENT ARCHIVES

Exclusive Recovered Govt. Archives

RGA LF..... Recovered Government Archive Solid Waste Facilities List

SURROUNDING SITES: SEARCH RESULTS

Surrounding sites were identified in the following databases.

EXECUTIVE SUMMARY

Elevations have been determined from the USGS Digital Elevation Model and should be evaluated on a relative (not an absolute) basis. Relative elevation information between sites of close proximity should be field verified. Sites with an elevation equal to or higher than the target property have been differentiated below from sites with an elevation lower than the target property.

Page numbers and map identification numbers refer to the EDR Radius Map report where detailed data on individual sites can be reviewed.

Sites listed in ***bold italics*** are in multiple databases.

Unmappable (orphan) sites are not considered in the foregoing analysis.

STANDARD ENVIRONMENTAL RECORDS

Federal RCRA generators list

RCRA-LQG: RCRAInfo is EPA's comprehensive information system, providing access to data supporting the Resource Conservation and Recovery Act (RCRA) of 1976 and the Hazardous and Solid Waste Amendments (HSWA) of 1984. The database includes selective information on sites which generate, transport, store, treat and/or dispose of hazardous waste as defined by the Resource Conservation and Recovery Act (RCRA). Large quantity generators (LQGs) generate over 1,000 kilograms (kg) of hazardous waste, or over 1 kg of acutely hazardous waste per month.

A review of the RCRA-LQG list, as provided by EDR, and dated 09/13/2017 has revealed that there is 1 RCRA-LQG site within approximately 0.25 miles of the target property.

<u>Lower Elevation</u>	<u>Address</u>	<u>Direction / Distance</u>	<u>Map ID</u>	<u>Page</u>
<i>CHEVRON 202029</i>	<i>1203 N GRAND AVE.</i>	<i>WSW 0 - 1/8 (0.034 mi.)</i>	<i>C35</i>	<i>81</i>

RCRA-SQG: RCRAInfo is EPA's comprehensive information system, providing access to data supporting the Resource Conservation and Recovery Act (RCRA) of 1976 and the Hazardous and Solid Waste Amendments (HSWA) of 1984. The database includes selective information on sites which generate, transport, store, treat and/or dispose of hazardous waste as defined by the Resource Conservation and Recovery Act (RCRA). Small quantity generators (SQGs) generate between 100 kg and 1,000 kg of hazardous waste per month.

A review of the RCRA-SQG list, as provided by EDR, and dated 09/13/2017 has revealed that there are 3 RCRA-SQG sites within approximately 0.25 miles of the target property.

<u>Lower Elevation</u>	<u>Address</u>	<u>Direction / Distance</u>	<u>Map ID</u>	<u>Page</u>
<i>SPACE AGE 39 MINUTE</i>	<i>1229 N GRAND AVE</i>	<i>WSW 0 - 1/8 (0.023 mi.)</i>	<i>C28</i>	<i>75</i>
<i>SUPER FOCUS</i>	<i>1205 N GRAND AVE</i>	<i>WSW 0 - 1/8 (0.054 mi.)</i>	<i>39</i>	<i>86</i>
<i>RITZ CLEANERS</i>	<i>20747 5 AMAR RD</i>	<i>WSW 0 - 1/8 (0.116 mi.)</i>	<i>F41</i>	<i>89</i>

State- and tribal - equivalent CERCLIS

ENVIROSTOR: The Department of Toxic Substances Control's (DTSC's) Site Mitigation and Brownfields Reuse Program's (SMBRP's) EnviroStor database identifies sites that have known contamination or sites for which there may be reasons to investigate further. The database includes the following site types: Federal Superfund sites (National Priorities List (NPL)); State Response, including Military Facilities and State Superfund; Voluntary Cleanup; and School sites. EnviroStor provides similar information to the information that was available in CalSites, and provides additional site information, including, but not limited to,

EXECUTIVE SUMMARY

identification of formerly-contaminated properties that have been released for reuse, properties where environmental deed restrictions have been recorded to prevent inappropriate land uses, and risk characterization information that is used to assess potential impacts to public health and the environment at contaminated sites.

A review of the ENVIROSTOR list, as provided by EDR, and dated 07/31/2017 has revealed that there are 7 ENVIROSTOR sites within approximately 1 mile of the target property.

<u>Equal/Higher Elevation</u>	<u>Address</u>	<u>Direction / Distance</u>	<u>Map ID</u>	<u>Page</u>
ARMY FIELD OP HOSPIT Facility Id: 80000970 Status: Inactive - Needs Evaluation		0 - 1/8 (0.000 mi.)	B21	68
SPADRA GENERAL HOSP Facility Id: 80000481 Status: Inactive - Needs Evaluation		0 - 1/8 (0.000 mi.)	B24	71
WESTHOFF ELEMENTARY Facility Id: 19010024 Status: Inactive - Withdrawn	1323 COUNTRY HOLLOW	WSW 1/2 - 1 (0.741 mi.)	45	130

<u>Lower Elevation</u>	<u>Address</u>	<u>Direction / Distance</u>	<u>Map ID</u>	<u>Page</u>
SPADRA LDFL Facility Id: 19490004 Status: Refer: RWQCB	4125 W VALLEY BLVD	ESE 1/2 - 1 (0.572 mi.)	43	92
TITECH Facility Id: 19340790 Status: Certified O&M - Land Use Restrictions Only	4000 WEST VALLEY BLV	ESE 1/2 - 1 (0.617 mi.)	44	122
CONSOLIDATED PRECISI Facility Id: 80001677 Facility Id: 71002577 Status: Inactive - Needs Evaluation Status: Refer: Other Agency	4200 W VALLEY BLVD	SE 1/2 - 1 (0.763 mi.)	46	132
IMI TITECH TITANIUM Facility Id: 71003095 Status: Refer: Other Agency	4000 W. VALLEY BLVD.	ESE 1/2 - 1 (0.790 mi.)	47	163

State and tribal leaking storage tank lists

LUST: Leaking Underground Storage Tank (LUST) Sites included in GeoTracker. GeoTracker is the Water Boards data management system for sites that impact, or have the potential to impact, water quality in California, with emphasis on groundwater.

A review of the LUST list, as provided by EDR, has revealed that there are 2 LUST sites within approximately 0.5 miles of the target property.

<u>Lower Elevation</u>	<u>Address</u>	<u>Direction / Distance</u>	<u>Map ID</u>	<u>Page</u>
EXXON #7-6245 Database: LUST REG 4, Date of Government Version: 09/07/2004 Database: LUST, Date of Government Version: 06/12/2017 Status: Completed - Case Closed	1203 GRAND	WSW 0 - 1/8 (0.010 mi.)	C26	72

EXECUTIVE SUMMARY

Facility Id: I-13371
Status: Case Closed
Global Id: T0603704064
Global ID: T0603704064

CHEVRON #20-2029 1203 N GRAND AVE WSW 0 - 1/8 (0.034 mi.) C37 84
Database: LUST, Date of Government Version: 06/12/2017
Status: Completed - Case Closed
Global Id: T0603789797

State and tribal registered storage tank lists

UST: The Underground Storage Tank database contains registered USTs. USTs are regulated under Subtitle I of the Resource Conservation and Recovery Act (RCRA). The data come from the State Water Resources Control Board's Hazardous Substance Storage Container Database.

A review of the UST list, as provided by EDR, has revealed that there is 1 UST site within approximately 0.25 miles of the target property.

<u>Lower Elevation</u>	<u>Address</u>	<u>Direction / Distance</u>	<u>Map ID</u>	<u>Page</u>
CHEVRON USA SS 20202 Database: UST, Date of Government Version: 06/12/2017 Facility Id: LACoFA0012889 Facility Id: 21182	1203 N GRAND AVE	WSW 0 - 1/8 (0.034 mi.)	C34	80

ADDITIONAL ENVIRONMENTAL RECORDS

Local Lists of Landfill / Solid Waste Disposal Sites

WMUDS/SWAT: The Waste Management Unit Database System is used for program tracking and inventory of waste management units. The source is the State Water Resources Control Board.

A review of the WMUDS/SWAT list, as provided by EDR, and dated 04/01/2000 has revealed that there is 1 WMUDS/SWAT site within approximately 0.5 miles of the target property.

<u>Lower Elevation</u>	<u>Address</u>	<u>Direction / Distance</u>	<u>Map ID</u>	<u>Page</u>
POMONA BRICK COMPANY	1000' N GRAND 1800'	0 - 1/8 (0.000 mi.)	23	70

Local Lists of Hazardous waste / Contaminated Sites

AOCONCERN: San Gabriel Valley areas where VOC contamination is at or above the MCL as designated by region 9 EPA office.

A review of the AOCONCERN list, as provided by EDR, and dated 03/30/2009 has revealed that there is 1 AOCONCERN site within approximately 1 mile of the target property.

<u>Equal/Higher Elevation</u>	<u>Address</u>	<u>Direction / Distance</u>	<u>Map ID</u>	<u>Page</u>
SAN GABRIEL VALLEY		SE 1/2 - 1 (0.696 mi.)	0	68

EXECUTIVE SUMMARY

Local Lists of Registered Storage Tanks

SWEEPS UST: Statewide Environmental Evaluation and Planning System. This underground storage tank listing was updated and maintained by a company contacted by the SWRCB in the early 1990's. The listing is no longer updated or maintained. The local agency is the contact for more information on a site on the SWEEPS list.

A review of the SWEEPS UST list, as provided by EDR, and dated 06/01/1994 has revealed that there is 1 SWEEPS UST site within approximately 0.25 miles of the target property.

<u>Lower Elevation</u>	<u>Address</u>	<u>Direction / Distance</u>	<u>Map ID</u>	<u>Page</u>
SUPER FOCUS Status: A Tank Status: A Comp Number: 13371	1205 N GRAND AVE	WSW 0 - 1/8 (0.054 mi.)	39	86

Other Ascertainable Records

FINDS: The Facility Index System contains both facility information and "pointers" to other sources of information that contain more detail. These include: RCRIS; Permit Compliance System (PCS); Aerometric Information Retrieval System (AIRS); FATES (FIFRA [Federal Insecticide Fungicide Rodenticide Act] and TSCA Enforcement System, FTTS [FIFRA/TSCA Tracking System]; CERCLIS; DOCKET (Enforcement Docket used to manage and track information on civil judicial enforcement cases for all environmental statutes); Federal Underground Injection Control (FURS); Federal Reporting Data System (FRDS); Surface Impoundments (SIA); TSCA Chemicals in Commerce Information System (CICS); PADS; RCRA-J (medical waste transporters/disposers); TRIS; and TSCA. The source of this database is the U.S. EPA/NTIS.

A review of the FINDS list, as provided by EDR, and dated 07/23/2017 has revealed that there is 1 FINDS site within approximately 0.001 miles of the target property.

<u>Equal/Higher Elevation</u>	<u>Address</u>	<u>Direction / Distance</u>	<u>Map ID</u>	<u>Page</u>
MY KIDS	1902 E EDINGER AVE	0 - 1/8 (0.000 mi.)	22	69

DRYCLEANERS: A list of drycleaner related facilities that have EPA ID numbers. These are facilities with certain SIC codes: power laundries, family and commercial; garment pressing and cleaners' agents; linen supply; coin-operated laundries and cleaning; drycleaning plants except rugs; carpet and upholster cleaning; industrial launderers; laundry and garment services.

A review of the DRYCLEANERS list, as provided by EDR, and dated 08/02/2017 has revealed that there is 1 DRYCLEANERS site within approximately 0.25 miles of the target property.

<u>Lower Elevation</u>	<u>Address</u>	<u>Direction / Distance</u>	<u>Map ID</u>	<u>Page</u>
RITZ CLEANERS EPA Id: CA0000839852	20747 5 AMAR RD	WSW 0 - 1/8 (0.116 mi.)	F41	89

EXECUTIVE SUMMARY

HIST CORTESE: The sites for the list are designated by the State Water Resource Control Board [LUST], the Integrated Waste Board [SWF/LS], and the Department of Toxic Substances Control [CALSTATES]. This listing is no longer updated by the state agency.

A review of the HIST CORTESE list, as provided by EDR, and dated 04/01/2001 has revealed that there is 1 HIST CORTESE site within approximately 0.5 miles of the target property.

<u>Lower Elevation</u>	<u>Address</u>	<u>Direction / Distance</u>	<u>Map ID</u>	<u>Page</u>
EXXON #7-6245 Reg Id: I-13371	1203 GRAND	WSW 0 - 1/8 (0.010 mi.)	C26	72

HWP: Detailed information on permitted hazardous waste facilities and corrective action ("cleanups") tracked in EnviroStor.

A review of the HWP list, as provided by EDR, and dated 05/22/2017 has revealed that there is 1 HWP site within approximately 1 mile of the target property.

<u>Lower Elevation</u>	<u>Address</u>	<u>Direction / Distance</u>	<u>Map ID</u>	<u>Page</u>
CONSOLIDATED PRECISI EPA Id: CAD076243815 Cleanup Status: NON-OPERATING	4200 W VALLEY BLVD	SE 1/2 - 1 (0.763 mi.)	46	132

EDR HIGH RISK HISTORICAL RECORDS

EDR Exclusive Records

EDR Hist Auto: EDR has searched selected national collections of business directories and has collected listings of potential gas station/filling station/service station sites that were available to EDR researchers. EDR's review was limited to those categories of sources that might, in EDR's opinion, include gas station/filling station/service station establishments. The categories reviewed included, but were not limited to gas, gas station, gasoline station, filling station, auto, automobile repair, auto service station, service station, etc. This database falls within a category of information EDR classifies as "High Risk Historical Records", or HRHR. EDR's HRHR effort presents unique and sometimes proprietary data about past sites and operations that typically create environmental concerns, but may not show up in current government records searches.

A review of the EDR Hist Auto list, as provided by EDR, has revealed that there are 4 EDR Hist Auto sites within approximately 0.125 miles of the target property.

<u>Equal/Higher Elevation</u>	<u>Address</u>	<u>Direction / Distance</u>	<u>Map ID</u>	<u>Page</u>
LEES SHELL SERVICE	1325 N GRAND	W 0 - 1/8 (0.038 mi.)	D38	85
DISCOUNT TIRES & AUT	21050 STODDARD WELLS	NNW 0 - 1/8 (0.078 mi.)	40	89
<u>Lower Elevation</u>	<u>Address</u>	<u>Direction / Distance</u>	<u>Map ID</u>	<u>Page</u>
ROGERS KEN CHEVRON S	1201 GRAND	WSW 0 - 1/8 (0.009 mi.)	C25	72
DAVES CHEVRON INC	1203 N GRAND AVE	WSW 0 - 1/8 (0.034 mi.)	C36	83

EXECUTIVE SUMMARY

EDR Hist Cleaner: EDR has searched selected national collections of business directories and has collected listings of potential dry cleaner sites that were available to EDR researchers. EDR's review was limited to those categories of sources that might, in EDR's opinion, include dry cleaning establishments. The categories reviewed included, but were not limited to dry cleaners, cleaners, laundry, laundromat, cleaning/laundry, wash & dry etc. This database falls within a category of information EDR classifies as "High Risk Historical Records", or HRHR. EDR's HRHR effort presents unique and sometimes proprietary data about past sites and operations that typically create environmental concerns, but may not show up in current government records searches.

A review of the EDR Hist Cleaner list, as provided by EDR, has revealed that there are 7 EDR Hist Cleaner sites within approximately 0.125 miles of the target property.

<u>Equal/Higher Elevation</u>	<u>Address</u>	<u>Direction / Distance</u>	<u>Map ID</u>	<u>Page</u>
COLLEGEWOOD CLEANERS	1317 N GRAND AVE	W 0 - 1/8 (0.023 mi.)	D29	79
COLLEGEWOOD CLEANERS	1317 GRAND AVE	W 0 - 1/8 (0.023 mi.)	D30	79
A PLUS CLEANERS	1355 N GRAND AVE	W 0 - 1/8 (0.023 mi.)	E31	79
LEWIS CLEANERS	1345 N GRAND AVE	W 0 - 1/8 (0.023 mi.)	E32	80
DON JIREH	21074 GRANITE WELLS	NNW 0 - 1/8 (0.029 mi.)	33	80
<u>Lower Elevation</u>	<u>Address</u>	<u>Direction / Distance</u>	<u>Map ID</u>	<u>Page</u>
LEE DAVID	1229 N GRAND AVE	WSW 0 - 1/8 (0.023 mi.)	C27	74
RITZ CLEANERS	20747 AMAR RD STE 5	WSW 0 - 1/8 (0.116 mi.)	F42	91

EXECUTIVE SUMMARY

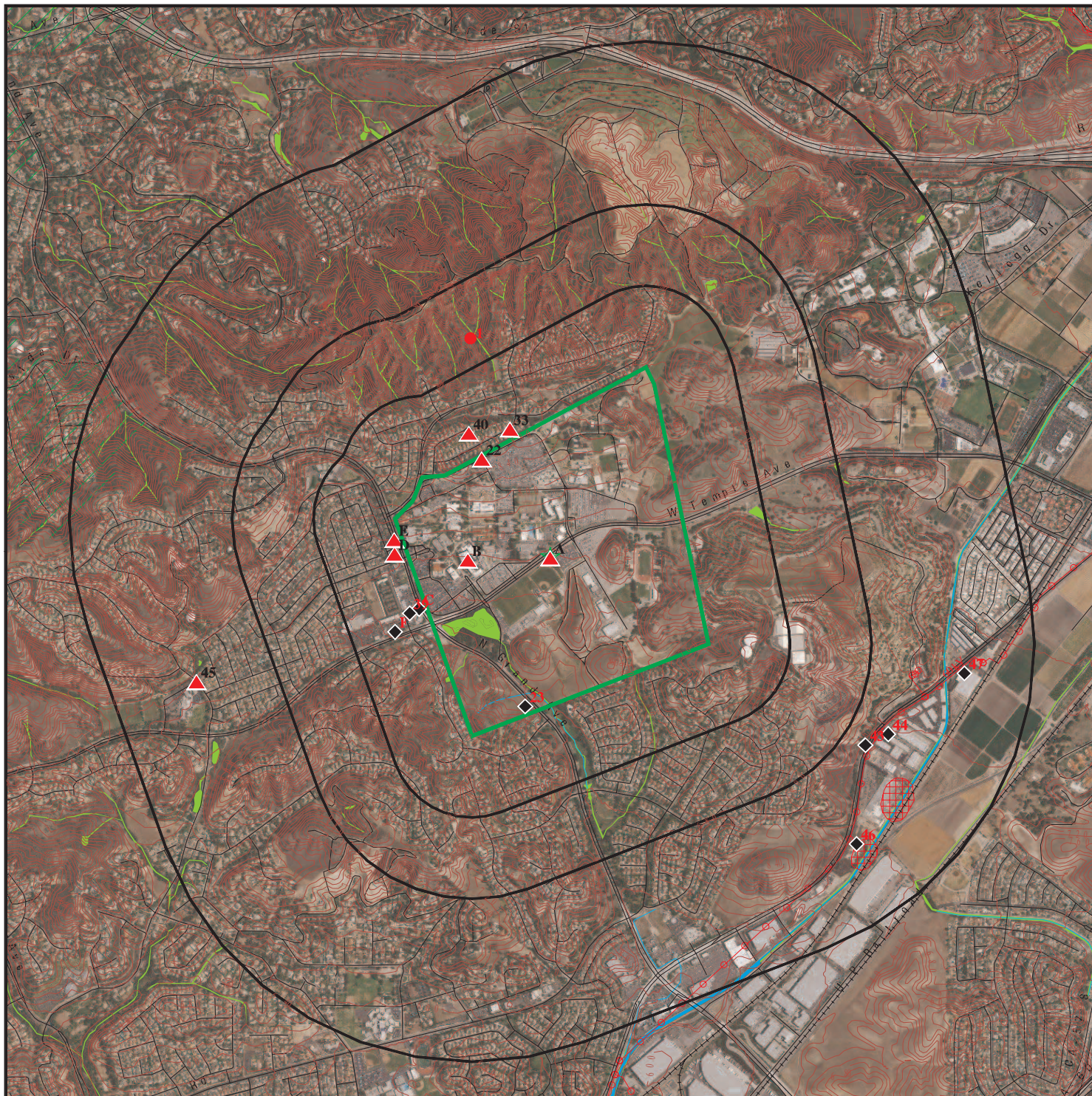
Due to poor or inadequate address information, the following sites were not mapped. Count: 1 records.

Site Name

Database(s)

CDL

OVERVIEW MAP - 5085390.2S



Target Property

Sites at elevations higher than or equal to the target property

Sites at elevations lower than the target property

Manufactured Gas Plants

National Priority List Sites

Dept. Defense Sites

Indian Reservations BIA

Power transmission lines

100-year flood zone

500-year flood zone

National Wetland Inventory

State Wetlands

Upgradient Area

Areas of Concern



This report includes Interactive Map Layers to display and/or hide map information. The legend includes only those icons for the default map view.

SITE NAME: Mt. San Antonio College Parking & Circulation MP
 ADDRESS: 1100 N. Grand Avenue
 Walnut CA 91789
 LAT/LONG: 34.045929 / 117.841391

CLIENT: Bonterra Psomas
 CONTACT: Ashley Mccoy
 INQUIRY #: 5085390.2s
 DATE: October 24, 2017 3:44 pm

DETAIL MAP - 5085390.2S



Target Property

Sites at elevations higher than or equal to the target property

Sites at elevations lower than the target property

Manufactured Gas Plants

Sensitive Receptors

National Priority List Sites

Dept. Defense Sites

0 1/8 1/4 1/2 Miles



Indian Reservations BIA

100-year flood zone

500-year flood zone

National Wetland Inventory

State Wetlands

Areas of Concern



This report includes Interactive Map Layers to display and/or hide map information. The legend includes only those icons for the default map view.

SITE NAME: Mt. San Antonio College Parking & Circulation MP
 ADDRESS: 1100 N. Grand Avenue
 Walnut CA 91789
 LAT/LONG: 34.045929 / 117.841391

CLIENT: Bonterra Psomas
 CONTACT: Ashley Mccoy
 INQUIRY #: 5085390.2s
 DATE: October 24, 2017 3:48 pm

MAP FINDINGS SUMMARY

Database	Search Distance (Miles)	Target Property	< 1/8	1/8 - 1/4	1/4 - 1/2	1/2 - 1	> 1	Total Plotted
STANDARD ENVIRONMENTAL RECORDS								
<i>Federal NPL site list</i>								
NPL	1.000		0	0	0	0	NR	0
Proposed NPL	1.000		0	0	0	0	NR	0
NPL LIENS	0.001		0	NR	NR	NR	NR	0
<i>Federal Delisted NPL site list</i>								
Delisted NPL	1.000		0	0	0	0	NR	0
<i>Federal CERCLIS list</i>								
FEDERAL FACILITY	0.500		0	0	0	NR	NR	0
SEMS	0.500		0	0	0	NR	NR	0
<i>Federal CERCLIS NFRAP site list</i>								
SEMS-ARCHIVE	0.500		0	0	0	NR	NR	0
<i>Federal RCRA CORRACTS facilities list</i>								
CORRACTS	1.000		0	0	0	0	NR	0
<i>Federal RCRA non-CORRACTS TSD facilities list</i>								
RCRA-TSDF	0.500		0	0	0	NR	NR	0
<i>Federal RCRA generators list</i>								
RCRA-LQG	0.250	1	1	0	NR	NR	NR	2
RCRA-SQG	0.250		3	0	NR	NR	NR	3
RCRA-CESQG	0.250		0	0	NR	NR	NR	0
<i>Federal institutional controls / engineering controls registries</i>								
LUCIS	0.500		0	0	0	NR	NR	0
US ENG CONTROLS	0.500		0	0	0	NR	NR	0
US INST CONTROL	0.500		0	0	0	NR	NR	0
<i>Federal ERNS list</i>								
ERNS	0.001		0	NR	NR	NR	NR	0
<i>State- and tribal - equivalent NPL RESPONSE</i>								
RESPONSE	1.000		0	0	0	0	NR	0
<i>State- and tribal - equivalent CERCLIS ENVIROSTOR</i>								
ENVIROSTOR	1.000		2	0	0	5	NR	7
<i>State and tribal landfill and/or solid waste disposal site lists</i>								
SWF/LF	0.500		0	0	0	NR	NR	0
<i>State and tribal leaking storage tank lists</i>								
LUST	0.500	1	2	0	0	NR	NR	3

MAP FINDINGS SUMMARY

Database	Search Distance (Miles)	Target Property	< 1/8	1/8 - 1/4	1/4 - 1/2	1/2 - 1	> 1	Total Plotted
INDIAN LUST	0.500		0	0	0	NR	NR	0
SLIC	0.500		0	0	0	NR	NR	0
State and tribal registered storage tank lists								
FEMA UST	0.250		0	0	NR	NR	NR	0
UST	0.250	1	1	0	NR	NR	NR	2
AST	0.250	1	0	0	NR	NR	NR	1
INDIAN UST	0.250		0	0	NR	NR	NR	0
State and tribal voluntary cleanup sites								
VCP	0.500		0	0	0	NR	NR	0
INDIAN VCP	0.500		0	0	0	NR	NR	0
State and tribal Brownfields sites								
BROWNFIELDS	0.500		0	0	0	NR	NR	0
ADDITIONAL ENVIRONMENTAL RECORDS								
Local Brownfield lists								
US BROWNFIELDS	0.500		0	0	0	NR	NR	0
Local Lists of Landfill / Solid Waste Disposal Sites								
WMUDS/SWAT	0.500		1	0	0	NR	NR	1
SWRCY	0.500		0	0	0	NR	NR	0
HAULERS	0.001		0	NR	NR	NR	NR	0
INDIAN ODI	0.500		0	0	0	NR	NR	0
DEBRIS REGION 9	0.500		0	0	0	NR	NR	0
ODI	0.500		0	0	0	NR	NR	0
IHS OPEN DUMPS	0.500		0	0	0	NR	NR	0
Local Lists of Hazardous waste / Contaminated Sites								
US HIST CDL	0.001		0	NR	NR	NR	NR	0
AOCONCERN	1.000		0	0	0	1	NR	1
HIST Cal-Sites	1.000		0	0	0	0	NR	0
SCH	0.250		0	0	NR	NR	NR	0
CDL	0.001		0	NR	NR	NR	NR	0
Toxic Pits	1.000		0	0	0	0	NR	0
US CDL	0.001		0	NR	NR	NR	NR	0
Local Lists of Registered Storage Tanks								
SWEEPS UST	0.250	1	1	0	NR	NR	NR	2
HIST UST	0.250	1	0	0	NR	NR	NR	1
CA FID UST	0.250	1	0	0	NR	NR	NR	1
Local Land Records								
LIENS	0.001		0	NR	NR	NR	NR	0
LIENS 2	0.001		0	NR	NR	NR	NR	0
DEED	0.500		0	0	0	NR	NR	0

MAP FINDINGS SUMMARY

Database	Search Distance (Miles)	Target Property	< 1/8	1/8 - 1/4	1/4 - 1/2	1/2 - 1	> 1	Total Plotted
Records of Emergency Release Reports								
HMIRS	0.001		0	NR	NR	NR	NR	0
CHMIRS	0.001		0	NR	NR	NR	NR	0
LDS	0.001		0	NR	NR	NR	NR	0
MCS	0.001		0	NR	NR	NR	NR	0
SPILLS 90	0.001		0	NR	NR	NR	NR	0
Other Ascertainable Records								
RCRA NonGen / NLR	0.250		0	0	NR	NR	NR	0
FUDS	1.000		0	0	0	0	NR	0
DOD	1.000		0	0	0	0	NR	0
SCRD DRYCLEANERS	0.500		0	0	0	NR	NR	0
US FIN ASSUR	0.001		0	NR	NR	NR	NR	0
EPA WATCH LIST	0.001		0	NR	NR	NR	NR	0
2020 COR ACTION	0.250		0	0	NR	NR	NR	0
TSCA	0.001		0	NR	NR	NR	NR	0
TRIS	0.001		0	NR	NR	NR	NR	0
SSTS	0.001		0	NR	NR	NR	NR	0
ROD	1.000		0	0	0	0	NR	0
RMP	0.001		0	NR	NR	NR	NR	0
RAATS	0.001		0	NR	NR	NR	NR	0
PRP	0.001		0	NR	NR	NR	NR	0
PADS	0.001		0	NR	NR	NR	NR	0
ICIS	0.001		0	NR	NR	NR	NR	0
FTTS	0.001		0	NR	NR	NR	NR	0
MLTS	0.001		0	NR	NR	NR	NR	0
COAL ASH DOE	0.001		0	NR	NR	NR	NR	0
COAL ASH EPA	0.500		0	0	0	NR	NR	0
PCB TRANSFORMER	0.001		0	NR	NR	NR	NR	0
RADINFO	0.001		0	NR	NR	NR	NR	0
HIST FTTS	0.001		0	NR	NR	NR	NR	0
DOT OPS	0.001		0	NR	NR	NR	NR	0
CONSENT	1.000		0	0	0	0	NR	0
INDIAN RESERV	0.001		0	NR	NR	NR	NR	0
FUSRAP	1.000		0	0	0	0	NR	0
UMTRA	0.500		0	0	0	NR	NR	0
LEAD SMELTERS	0.001		0	NR	NR	NR	NR	0
US AIRS	0.001		0	NR	NR	NR	NR	0
US MINES	0.250		0	0	NR	NR	NR	0
ABANDONED MINES	0.001		0	NR	NR	NR	NR	0
FINDS	0.001	3	1	NR	NR	NR	NR	4
UXO	1.000		0	0	0	0	NR	0
DOCKET HWC	0.001		0	NR	NR	NR	NR	0
ECHO	0.001	2	0	NR	NR	NR	NR	2
FUELS PROGRAM	0.250		0	0	NR	NR	NR	0
CA BOND EXP. PLAN	1.000		0	0	0	0	NR	0
Cortese	0.500		0	0	0	NR	NR	0
CUPA Listings	0.250		0	0	NR	NR	NR	0
DRYCLEANERS	0.250		1	0	NR	NR	NR	1
EMI	0.001	4	0	NR	NR	NR	NR	4

MAP FINDINGS SUMMARY

<u>Database</u>	<u>Search Distance (Miles)</u>	<u>Target Property</u>	<u>< 1/8</u>	<u>1/8 - 1/4</u>	<u>1/4 - 1/2</u>	<u>1/2 - 1</u>	<u>> 1</u>	<u>Total Plotted</u>
ENF	0.001		0	NR	NR	NR	NR	0
Financial Assurance	0.001		0	NR	NR	NR	NR	0
HAZNET	0.001	5	0	NR	NR	NR	NR	5
ICE	0.001		0	NR	NR	NR	NR	0
HIST CORTESE	0.500	1	1	0	0	NR	NR	2
LOS ANGELES CO. HMS	0.001	2	0	NR	NR	NR	NR	2
HWP	1.000		0	0	0	1	NR	1
HWT	0.250		0	0	NR	NR	NR	0
MINES	0.001		0	NR	NR	NR	NR	0
MWMP	0.250		0	0	NR	NR	NR	0
NPDES	0.001	5	0	NR	NR	NR	NR	5
PEST LIC	0.001	1	0	NR	NR	NR	NR	1
PROC	0.500		0	0	0	NR	NR	0
Notify 65	1.000		0	0	0	0	NR	0
LA Co. Site Mitigation	0.001		0	NR	NR	NR	NR	0
UIC	0.001		0	NR	NR	NR	NR	0
WASTEWATER PITS	0.500		0	0	0	NR	NR	0
WDS	0.001		0	NR	NR	NR	NR	0
WIP	0.250		0	0	NR	NR	NR	0

EDR HIGH RISK HISTORICAL RECORDS

EDR Exclusive Records

EDR MGP	1.000		0	0	0	0	NR	0
EDR Hist Auto	0.125		4	NR	NR	NR	NR	4
EDR Hist Cleaner	0.125		7	NR	NR	NR	NR	7

EDR RECOVERED GOVERNMENT ARCHIVES

Exclusive Recovered Govt. Archives

RGA LF	0.001		0	NR	NR	NR	NR	0
RGA LUST	0.001	2	0	NR	NR	NR	NR	2

- Totals --		32	25	0	0	7	0	64
-------------	--	----	----	---	---	---	---	----

NOTES:

TP = Target Property

NR = Not Requested at this Search Distance

Sites may be listed in more than one database

Map ID
Direction
Distance
Elevation

MAP FINDINGS

Site

Database(s)

EDR ID Number
EPA ID Number

A1 **MT. SAN ANTONIO COLLEGE**
Target **1100 GRAND**
Property **WALNUT, CA 91789**

LUST **S104406606**
HIST CORTESE **N/A**
NPDES

Site 1 of 20 in cluster A

Actual:
737 ft.

LUST:
Region: STATE
Global Id: T0603704066
Latitude: 34.04299
Longitude: -117.847463
Case Type: LUST Cleanup Site
Status: Completed - Case Closed
Status Date: 06/19/1998
Lead Agency: LOS ANGELES RWQCB (REGION 4)
Case Worker: JFL
Local Agency: LOS ANGELES COUNTY
RB Case Number: I-13394
LOC Case Number: Not reported
File Location: Not reported
Potential Media Affect: Aquifer used for drinking water supply
Potential Contaminants of Concern: Gasoline
Site History: Not reported

[Click here to access the California GeoTracker records for this facility:](#)

Contact:
Global Id: T0603704066
Contact Type: Regional Board Caseworker
Contact Name: JOE F. LUERA
Organization Name: LOS ANGELES RWQCB (REGION 4)
Address: 320 W. 4TH STREET, SUITE 200
City: LOS ANGELES
Email: joe.luera@waterboards.ca.gov
Phone Number: Not reported

Global Id: T0603704066
Contact Type: Local Agency Caseworker
Contact Name: JOHN AWUJO
Organization Name: LOS ANGELES COUNTY
Address: 900 S FREMONT AVE
City: ALHAMBRA
Email: jawujo@dpw.lacounty.gov
Phone Number: 6264583507

Status History:
Global Id: T0603704066
Status: Completed - Case Closed
Status Date: 06/19/1998

Global Id: T0603704066
Status: Open - Case Begin Date
Status Date: 10/02/1990

Global Id: T0603704066
Status: Open - Site Assessment
Status Date: 10/02/1990

Global Id: T0603704066

Map ID
Direction
Distance
Elevation



Site

Database(s)

EDR ID Number
EPA ID Number

MT. SAN ANTONIO COLLEGE (Continued)

S104406606

Status: Open - Site Assessment
Status Date: 05/11/1995

Regulatory Activities:

Global Id: T0603704066
Action Type: Other
Date: 11/05/1990
Action: Leak Reported

Global Id: T0603704066
Action Type: Other
Date: 10/10/1990
Action: Leak Discovery

Global Id: T0603704066
Action Type: Other
Date: 10/10/1990
Action: Leak Stopped

LUST REG 4:

Region: 4
Regional Board: 04
County: Los Angeles
Facility Id: I-13394
Status: Case Closed
Substance: Gasoline
Substance Quantity: Not reported
Local Case No: Not reported
Case Type: Groundwater
Abatement Method Used at the Site: Not reported
Global ID: T0603704066
W Global ID: Not reported
Staff: JFL
Local Agency: 19000
Cross Street: TEMPLE AVE.
Enforcement Type: Not reported
Date Leak Discovered: 10/10/1990
Date Leak First Reported: 11/5/1990
Date Leak Record Entered: 12/5/1990
Date Confirmation Began: Not reported
Date Leak Stopped: 10/10/1990
Date Case Last Changed on Database: 7/15/1998
Date the Case was Closed: 6/19/1998
How Leak Discovered: OM
How Leak Stopped: Not reported
Cause of Leak: UNK
Leak Source: UNK
Operator: LOEFFLER, ROBERT D.
Water System: Not reported
Well Name: Not reported
Approx. Dist To Production Well (ft): 11293.748330965903149726619852
Source of Cleanup Funding: UNK
Preliminary Site Assessment Workplan Submitted: Not reported
Preliminary Site Assessment Began: 10/2/1990
Pollution Characterization Began: 5/11/1995

Map ID
Direction
Distance
Elevation



Site

Database(s)

EDR ID Number
EPA ID Number

MT. SAN ANTONIO COLLEGE (Continued)

S104406606

Remediation Plan Submitted: Not reported
Remedial Action Underway: Not reported
Post Remedial Action Monitoring Began: Not reported
Enforcement Action Date: Not reported
Historical Max MTBE Date: 1/1/1965
Hist Max MTBE Conc in Groundwater: 16
Hist Max MTBE Conc in Soil: Not reported
Significant Interim Remedial Action Taken: Not reported
GW Qualifier: Not reported
Soil Qualifier: Not reported
Organization: Not reported
Owner Contact: Not reported
Responsible Party: MT. SAN ANTONIO COLLEGE
RP Address: 1100 N GRAND AVE., WALNUT CA 91789
Program: LUST
Lat/Long: 34.0416769 / -1
Local Agency Staff: Not reported
Beneficial Use: Not reported
Priority: LOP/HIGH - ADMINISTRATIVE (CLOSURE/SB2004/ENFORCEMENT)
Cleanup Fund Id: Not reported
Suspended: Not reported
Assigned Name: Not reported
Summary: TANKS REMOVED. SOIL EXCAVATION CONDUCTED. MTBE NOT TESTED UNTIL
9/97. 02/12/98 - GW
MON RPT-4TH QTR 1997 07/15/98 - RPT OF WELL
ABANDONMENT

HIST CORTESE:

Region: CORTESE
Facility County Code: 19
Reg By: LTNKA
Reg Id: I-13394

NPDES:

Npdes Number: Not reported
Facility Status: Not reported
Agency Id: Not reported
Region: 4
Regulatory Measure Id: 437907
Order No: Not reported
Regulatory Measure Type: Construction
Place Id: Not reported
WDID: 4 19C366971
Program Type: Not reported
Adoption Date Of Regulatory Measure: Not reported
Effective Date Of Regulatory Measure: Not reported
Expiration Date Of Regulatory Measure: Not reported
Termination Date Of Regulatory Measure: 05/15/2014
Discharge Name: Not reported
Discharge Address: Not reported
Discharge City: Not reported
Discharge State: Not reported
Discharge Zip: Not reported
RECEIVED DATE: 06/05/2013
PROCESSED DATE: 07/02/2013
STATUS CODE NAME: Terminated

Map ID
Direction
Distance
Elevation

MAP FINDINGS

Site

Database(s)

EDR ID Number
EPA ID Number

MT. SAN ANTONIO COLLEGE (Continued)

S104406606

STATUS DATE: 09/10/2014
PLACE SIZE: 2.55
PLACE SIZE UNIT: Acres
FACILITY CONTACT NAME: Gary Nellesen
FACILITY CONTACT TITLE: Not reported
FACILITY CONTACT PHONE: 909-274-5176
FACILITY CONTACT PHONE EXT: Not reported
FACILITY CONTACT EMAIL: GNellesen@MtSAC.edu
OPERATOR NAME: Mt San Antonio Collge
OPERATOR ADDRESS: Not reported
OPERATOR CITY: Not reported
OPERATOR STATE: Not reported
OPERATOR ZIP: Not reported
OPERATOR CONTACT NAME: Not reported
OPERATOR CONTACT TITLE: Not reported
OPERATOR CONTACT PHONE: Not reported
OPERATOR CONTACT PHONE EXT: Not reported
OPERATOR CONTACT EMAIL: Not reported
OPERATOR TYPE: Private Individual
DEVELOPER NAME: Mt San Antonio College
DEVELOPER ADDRESS: 1100 N Grand Avenue
DEVELOPER CITY: Walnut
DEVELOPER STATE: California
DEVELOPER ZIP: 91789
DEVELOPER CONTACT NAME: Gary Nellesen
DEVELOPER CONTACT TITLE: Not reported
CONSTYPE LINEAR UTILITY IND: N
EMERGENCY PHONE NO: Not reported
EMERGENCY PHONE EXT: Not reported
CONSTYPE ABOVE GROUND IND: N
CONSTYPE BELOW GROUND IND: N
CONSTYPE CABLE LINE IND: N
CONSTYPE COMM LINE IND: N
CONSTYPE COMMERTIAL IND: N
CONSTYPE ELECTRICAL LINE IND: N
CONSTYPE GAS LINE IND: N
CONSTYPE INDUSTRIAL IND: N
CONSTYPE OTHER DESRIPTION: Community College
CONSTYPE OTHER IND: Y
CONSTYPE RECONS IND: N
CONSTYPE RESIDENTIAL IND: N
CONSTYPE TRANSPORT IND: N
CONSTYPE UTILITY DESCRIPTION: Not reported
CONSTYPE UTILITY IND: N
CONSTYPE WATER SEWER IND: N
DIR DISCHARGE USWATER IND: N
RECEIVING WATER NAME: San Jose Creek
CERTIFIER NAME: Rebecca Mitchell
CERTIFIER TITLE: Manager, Facilities Support Services
CERTIFICATION DATE: 05-JUN-13
PRIMARY SIC: Not reported
SECONDARY SIC: Not reported
TERTIARY SIC: Not reported

Map ID
Direction
Distance
Elevation

MAP FINDINGS

Site

Database(s)

EDR ID Number
EPA ID Number

A2
Target
Property

MT SAN ANTONIO COLLEGE
1100 N GRAND AVE
WALNUT, CA 91789

LOS ANGELES CO. HMS

S106409691
N/A

Site 2 of 20 in cluster A

Actual:
737 ft.

LOS ANGELES CO. HMS:

Region: LA
Permit Category: I
Facility Id: 013117-041166
Facility Type: 01
Facility Status: Permit
Area: 6L
Permit Number: 000727478
Permit Status: Permit

Region: LA
Permit Category: I
Facility Id: 013117-041166
Facility Type: 01
Facility Status: Permit
Area: 6L
Permit Number: 000727479
Permit Status: Permit

Region: LA
Permit Category: I
Facility Id: 013117-041166
Facility Type: 01
Facility Status: Permit
Area: 6L
Permit Number: 000727480
Permit Status: Permit

Region: LA
Permit Category: I
Facility Id: 013117-041166
Facility Type: 01
Facility Status: Permit
Area: 6L
Permit Number: 000728086
Permit Status: Permit

Region: LA
Permit Category: I
Facility Id: 013117-041166
Facility Type: 01
Facility Status: Permit
Area: 6L
Permit Number: 000728090
Permit Status: Permit

Region: LA
Permit Category: I
Facility Id: 013117-041166
Facility Type: 01
Facility Status: Permit
Area: 6L
Permit Number: 000728093

Map ID
Direction
Distance
Elevation

MAP FINDINGS

Site

Database(s)

EDR ID Number
EPA ID Number

MT SAN ANTONIO COLLEGE (Continued)

S106409691

Permit Status: Permit

Region: LA
Permit Category: I
Facility Id: 013117-041166
Facility Type: 01
Facility Status: Permit
Area: 6L
Permit Number: 000728098
Permit Status: Permit

Region: LA
Permit Category: I
Facility Id: 013117-041166
Facility Type: 01
Facility Status: Permit
Area: 6L
Permit Number: 000728108
Permit Status: Permit

Region: LA
Permit Category: I
Facility Id: 013117-041166
Facility Type: 01
Facility Status: Permit
Area: 6L
Permit Number: 000426474
Permit Status: Permit

Region: LA
Permit Category: I
Facility Id: 013117-041166
Facility Type: 01
Facility Status: Permit
Area: 6L
Permit Number: 000727459
Permit Status: Permit

Region: LA
Permit Category: I
Facility Id: 013117-041166
Facility Type: 01
Facility Status: Permit
Area: 6L
Permit Number: 000727469
Permit Status: Permit

**A3
Target
Property**

**MT. SAN ANTONIO COLLEGE
1100 GRAND AVE., N.
WALNUT, CA**

**RGA LUST S114657425
N/A**

Site 3 of 20 in cluster A

**Actual:
737 ft.**

RGA LUST: 1993 MT. SAN ANTONIO COLLEGE 1100 GRAND AVE., N.

Map ID
 Direction
 Distance
 Elevation

MAP FINDINGS

Site

Database(s)

EDR ID Number
 EPA ID Number

A4 **MT. SAN ANTONIO COLLEGE**
Target **1100 GRAND AVE N**
Property **WALNUT, CA**

RGA LUST **S114657424**
N/A

Site 4 of 20 in cluster A

Actual:
737 ft.

RGA LUST:

2012	MT. SAN ANTONIO COLLEGE	1100 GRAND AVE N
2011	MT. SAN ANTONIO COLLEGE	1100 GRAND AVE N
2010	MT. SAN ANTONIO COLLEGE	1100 GRAND AVE N
2009	MT. SAN ANTONIO COLLEGE	1100 GRAND AVE N
2008	MT. SAN ANTONIO COLLEGE	1100 GRAND AVE N
2007	MT. SAN ANTONIO COLLEGE	1100 GRAND AVE N
2006	MT. SAN ANTONIO COLLEGE	1100 GRAND AVE N
2005	MT. SAN ANTONIO COLLEGE	1100 GRAND AVE N
2003	MT. SAN ANTONIO COLLEGE	1100 GRAND AVE N
2002	MT. SAN ANTONIO COLLEGE	1100 GRAND AVE N
2001	MT. SAN ANTONIO COLLEGE	1100 GRAND AVE N
2000	MT. SAN ANTONIO COLLEGE	1100 GRAND AVE N
1998	MT. SAN ANTONIO COLLEGE	1100 GRAND AVE N
1997	MT. SAN ANTONIO COLLEGE	1100 GRAND AVE N
1996	MT. SAN ANTONIO COLLEGE	1100 GRAND AVE N
1995	MT. SAN ANTONIO COLLEGE	1100 GRAND AVE N
1994	MT. SAN ANTONIO COLLEGE	1100 GRAND AVE N

A5 **MT. SAN ANTONIO COMMUNITY COLL**
Target **1100 NGRAND AVE**
Property **WALNUT, CA 91789**

EMI **S116288934**
N/A

Site 5 of 20 in cluster A

Actual:
737 ft.

EMI:

Year:	2011
County Code:	19
Air Basin:	SC
Facility ID:	4347
Air District Name:	SC
SIC Code:	8222
Air District Name:	SOUTH COAST AQMD
Community Health Air Pollution Info System:	Not reported
Consolidated Emission Reporting Rule:	Not reported
Total Organic Hydrocarbon Gases Tons/Yr:	0.43007028439
Reactive Organic Gases Tons/Yr:	0.19942
Carbon Monoxide Emissions Tons/Yr:	2.53961
NOX - Oxides of Nitrogen Tons/Yr:	3.10057
SOX - Oxides of Sulphur Tons/Yr:	0.02982
Particulate Matter Tons/Yr:	0.40615
Part. Matter 10 Micrometers and Smllr Tons/Yr:	0.40494328

MAP FINDINGS

Map ID
Direction
Distance
Elevation

Site

Database(s)

EDR ID Number
EPA ID Number

A6 **OAKDALE MEMORIAL PARK**
Target **1100 GRAND AVE N**
Property **WALNUT, CA 91789**

FINDS **1023286053**
N/A

Site 6 of 20 in cluster A

Actual:
737 ft.

FINDS:
 Registry ID: 110065771150
 Environmental Interest/Information System
 STATE MASTER

[Click this hyperlink](#) while viewing on your computer to access additional FINDS: detail in the EDR Site Report.

A7 **RUBEN R FLORES**
Target **1100 N GRAND AVE**
Property **WALNUT, CA 91789**

PEST LIC **S120766213**
N/A

Site 7 of 20 in cluster A

Actual:
737 ft.

PEST LIC:
 Facility Type: QAL
 Categories: B
 License No: 138324
 Issued or Renewed Date: 02/07/2017
 Expiration Date: 12/31/2018

A8 **MT. SAN ANTONIO COMMUNITY COLLEGE**
Target **1100 N GRAND AVE BLDG 60 #1**
Property **WALNUT, CA 91789**

EMI **S120713644**
N/A

Site 8 of 20 in cluster A

Actual:
737 ft.

EMI:
 Year: 2015
 County Code: 19
 Air Basin: SC
 Facility ID: 4347
 Air District Name: SC
 SIC Code: 8222
 Air District Name: SOUTH COAST AQMD
 Community Health Air Pollution Info System: Not reported
 Consolidated Emission Reporting Rule: Not reported
 Total Organic Hydrocarbon Gases Tons/Yr: 3.3052448328
 Reactive Organic Gases Tons/Yr: 1.218668692
 Carbon Monoxide Emissions Tons/Yr: 13.490511443
 NOX - Oxides of Nitrogen Tons/Yr: 0.825883545
 SOX - Oxides of Sulphur Tons/Yr: 0.039014572
 Particulate Matter Tons/Yr: 0.39564222
 Part. Matter 10 Micrometers and Smllr Tons/Yr: 0.39300199638

Map ID
Direction
Distance
Elevation

MAP FINDINGS

Site

Database(s)

EDR ID Number
EPA ID Number

A9 VERIZON WIRELESS: BUZZARD PEAK
Target 1100 NORTH GRAND AVENUE
Property WALNUT, CA 91789

FINDS 1023248769
N/A

Site 9 of 20 in cluster A

Actual:
737 ft.

FINDS:

Registry ID: 110065372180

Environmental Interest/Information System
STATE MASTER

[Click this hyperlink](#) while viewing on your computer to access
additional FINDS: detail in the EDR Site Report.

A10 MT SAN ANTONIO COMMUNITY COLLEGE
Target 1100 N. GRAND AVENUE
Property WALNUT, CA 91789

EMI S106836026
N/A

Site 10 of 20 in cluster A

Actual:
737 ft.

EMI:

Year: 1990
County Code: 19
Air Basin: SC
Facility ID: 4347
Air District Name: SC
SIC Code: 8222
Air District Name: SOUTH COAST AQMD
Community Health Air Pollution Info System: Not reported
Consolidated Emission Reporting Rule: Not reported
Total Organic Hydrocarbon Gases Tons/Yr: 6
Reactive Organic Gases Tons/Yr: 5
Carbon Monoxide Emissions Tons/Yr: 0
NOX - Oxides of Nitrogen Tons/Yr: 0
SOX - Oxides of Sulphur Tons/Yr: 0
Particulate Matter Tons/Yr: 0
Part. Matter 10 Micrometers and Smllr Tons/Yr: 0

A11 CITY OF WALNUT/MT SAN ANTONIO COLLEGE
Target 1100 N GRAND AVE
Property WALNUT, CA 91789

HAZNET S113021274
N/A

Site 11 of 20 in cluster A

Actual:
737 ft.

HAZNET:

envid: S113021274
Year: 1999
GEPaid: CAH777001122
Contact: LA COUNTY SANITATION DISTRICT
Telephone: 5629089572
Mailing Name: Not reported
Mailing Address: 1955 WORKMAN MILL RD
Mailing City,St,Zip: WHITTIER, CA 906010000
Gen County: Not reported
TSD EPA ID: AZD049318009

Map ID
Direction
Distance
Elevation

MAP FINDINGS

Site

Database(s)

EDR ID Number
EPA ID Number

CITY OF WALNUT/MT SAN ANTONIO COLLEGE (Continued)

S113021274

TSD County: Not reported
Waste Category: Household waste
Disposal Method: Not reported
Tons: .8428
Cat Decode: Not reported
Method Decode: Not reported
Facility County: Los Angeles

envid: S113021274
Year: 1999
GEPaid: CAH777001122
Contact: LA COUNTY SANITATION DISTRICT
Telephone: 5629089572
Mailing Name: Not reported
Mailing Address: 1955 WORKMAN MILL RD
Mailing City,St,Zip: WHITTIER, CA 906010000
Gen County: Not reported
TSD EPA ID: CAD099452708
TSD County: Not reported
Waste Category: Waste oil and mixed oil
Disposal Method: Recycler
Tons: 6.3592
Cat Decode: Not reported
Method Decode: Not reported
Facility County: Los Angeles

envid: S113021274
Year: 1999
GEPaid: CAH777001122
Contact: LA COUNTY SANITATION DISTRICT
Telephone: 5629089572
Mailing Name: Not reported
Mailing Address: 1955 WORKMAN MILL RD
Mailing City,St,Zip: WHITTIER, CA 906010000
Gen County: Not reported
TSD EPA ID: CAD099452708
TSD County: Not reported
Waste Category: Unspecified organic liquid mixture
Disposal Method: Transfer Station
Tons: 1.1676
Cat Decode: Not reported
Method Decode: Not reported
Facility County: Los Angeles

envid: S113021274
Year: 1999
GEPaid: CAH777001122
Contact: LA COUNTY SANITATION DISTRICT
Telephone: 5629089572
Mailing Name: Not reported
Mailing Address: 1955 WORKMAN MILL RD
Mailing City,St,Zip: WHITTIER, CA 906010000
Gen County: Not reported
TSD EPA ID: CAD050806850
TSD County: Not reported
Waste Category: Household waste
Disposal Method: Transfer Station

Map ID
 Direction
 Distance
 Elevation

MAP FINDINGS

Site

Database(s)

EDR ID Number
 EPA ID Number

CITY OF WALNUT/MT SAN ANTONIO COLLEGE (Continued)

S113021274

Tons: 54.2521
 Cat Decode: Not reported
 Method Decode: Not reported
 Facility County: Los Angeles

**A12
 Target
 Property**

**MT SAN ANTONIO COLLEGE
 1100 N GRAND AVE
 WALNUT, CA 91789**

**HAZNET S113048271
 N/A**

Site 12 of 20 in cluster A

**Actual:
 737 ft.**

HAZNET:
 envid: S113048271
 Year: 2011
 GEPAID: CAL000069089
 Contact: INACTIVE PER 2ND LTR 10-25-93
 Telephone: 7145945611
 Mailing Name: Not reported
 Mailing Address: 1100 GRAND AVE
 Mailing City,St,Zip: WALNUT, CA 906010000
 Gen County: Not reported
 TSD EPA ID: CAD982444481
 TSD County: Not reported
 Waste Category: Other inorganic solid waste
 Disposal Method: Storage, Bulking, And/Or Transfer Off Site--No Treatment/Reovery
 (H010-H129) Or (H131-H135)
 Tons: 0.05
 Cat Decode: Not reported
 Method Decode: Not reported
 Facility County: Los Angeles

**A13
 Target
 Property**

**MT. SAC WEST PARCEL
 1100 N GRAND AVENUE
 WALNUT, CA 91789**


**NPDES S119086290
 N/A**

Site 13 of 20 in cluster A

**Actual:
 737 ft.**

NPDES:
 Npdes Number: CAS000002
 Facility Status: Active
 Agency Id: 0
 Region: 4
 Regulatory Measure Id: 479881
 Order No: 2009-0009-DWQ
 Regulatory Measure Type: Enrollee
 Place Id: Not reported
 WDID: 4 19C378229
 Program Type: Construction
 Adoption Date Of Regulatory Measure: Not reported
 Effective Date Of Regulatory Measure: 11/21/2016
 Expiration Date Of Regulatory Measure: Not reported
 Termination Date Of Regulatory Measure: Not reported
 Discharge Name: Mt San Antonio College
 Discharge Address: 1100 N Grand Ave
 Discharge City: Walnut
 Discharge State: California

Map ID
Direction
Distance
Elevation



Site

Database(s)


EDR ID Number
EPA ID Number

MT. SAC WEST PARCEL (Continued)

S119086290

Discharge Zip:	91789
RECEIVED DATE:	Not reported
PROCESSED DATE:	Not reported
STATUS CODE NAME:	Not reported
STATUS DATE:	Not reported
PLACE SIZE:	Not reported
PLACE SIZE UNIT:	Not reported
FACILITY CONTACT NAME:	Not reported
FACILITY CONTACT TITLE:	Not reported
FACILITY CONTACT PHONE:	Not reported
FACILITY CONTACT PHONE EXT:	Not reported
FACILITY CONTACT EMAIL:	Not reported
OPERATOR NAME:	Not reported
OPERATOR ADDRESS:	Not reported
OPERATOR CITY:	Not reported
OPERATOR STATE:	Not reported
OPERATOR ZIP:	Not reported
OPERATOR CONTACT NAME:	Not reported
OPERATOR CONTACT TITLE:	Not reported
OPERATOR CONTACT PHONE:	Not reported
OPERATOR CONTACT PHONE EXT:	Not reported
OPERATOR CONTACT EMAIL:	Not reported
OPERATOR TYPE:	Not reported
DEVELOPER NAME:	Not reported
DEVELOPER ADDRESS:	Not reported
DEVELOPER CITY:	Not reported
DEVELOPER STATE:	Not reported
DEVELOPER ZIP:	Not reported
DEVELOPER CONTACT NAME:	Not reported
DEVELOPER CONTACT TITLE:	Not reported
CONSTYPE LINEAR UTILITY IND:	Not reported
EMERGENCY PHONE NO:	Not reported
EMERGENCY PHONE EXT:	Not reported
CONSTYPE ABOVE GROUND IND:	Not reported
CONSTYPE BELOW GROUND IND:	Not reported
CONSTYPE CABLE LINE IND:	Not reported
CONSTYPE COMM LINE IND:	Not reported
CONSTYPE COMMERCIAL IND:	Not reported
CONSTYPE ELECTRICAL LINE IND:	Not reported
CONSTYPE GAS LINE IND:	Not reported
CONSTYPE INDUSTRIAL IND:	Not reported
CONSTYPE OTHER DESCRIPTION:	Not reported
CONSTYPE OTHER IND:	Not reported
CONSTYPE RECONS IND:	Not reported
CONSTYPE RESIDENTIAL IND:	Not reported
CONSTYPE TRANSPORT IND:	Not reported
CONSTYPE UTILITY DESCRIPTION:	Not reported
CONSTYPE UTILITY IND:	Not reported
CONSTYPE WATER SEWER IND:	Not reported
DIR DISCHARGE USWATER IND:	Not reported
RECEIVING WATER NAME:	Not reported
CERTIFIER NAME:	Not reported
CERTIFIER TITLE:	Not reported
CERTIFICATION DATE:	Not reported
PRIMARY SIC:	Not reported
SECONDARY SIC:	Not reported
TERTIARY SIC:	Not reported

Map ID
Direction
Distance
Elevation



Site

Database(s)

EDR ID Number
EPA ID Number

MT. SAC WEST PARCEL (Continued)

S119086290

Npdes Number:	Not reported
Facility Status:	Not reported
Agency Id:	Not reported
Region:	4
Regulatory Measure Id:	479881
Order No:	Not reported
Regulatory Measure Type:	Construction
Place Id:	Not reported
WDID:	4 19C378229
Program Type:	Not reported
Adoption Date Of Regulatory Measure:	Not reported
Effective Date Of Regulatory Measure:	Not reported
Expiration Date Of Regulatory Measure:	Not reported
Termination Date Of Regulatory Measure:	Not reported
Discharge Name:	Not reported
Discharge Address:	Not reported
Discharge City:	Not reported
Discharge State:	Not reported
Discharge Zip:	Not reported
RECEIVED DATE:	10/21/2016
PROCESSED DATE:	11/21/2016
STATUS CODE NAME:	Active
STATUS DATE:	11/21/2016
PLACE SIZE:	17.3
PLACE SIZE UNIT:	Acres
FACILITY CONTACT NAME:	Rebecca Mitchell
FACILITY CONTACT TITLE:	Manager Facilities Support
FACILITY CONTACT PHONE:	909-274-5175
FACILITY CONTACT PHONE EXT:	Not reported
FACILITY CONTACT EMAIL:	bmitchell@mtsac.edu
OPERATOR NAME:	Mt San Antonio College
OPERATOR ADDRESS:	1100 N Grand Ave
OPERATOR CITY:	Walnut
OPERATOR STATE:	California
OPERATOR ZIP:	91789
OPERATOR CONTACT NAME:	Rebecca Mitchell
OPERATOR CONTACT TITLE:	Not reported
OPERATOR CONTACT PHONE:	909-274-5175
OPERATOR CONTACT PHONE EXT:	Not reported
OPERATOR CONTACT EMAIL:	bmitchell@mtsac.edu
OPERATOR TYPE:	Special District
DEVELOPER NAME:	Mt San Antonio College
DEVELOPER ADDRESS:	1100 N Grand Ave
DEVELOPER CITY:	Walnut
DEVELOPER STATE:	California
DEVELOPER ZIP:	91789
DEVELOPER CONTACT NAME:	Rebecca Mitchell
DEVELOPER CONTACT TITLE:	Not reported
CONSTYPE LINEAR UTILITY IND:	N
EMERGENCY PHONE NO:	Not reported
EMERGENCY PHONE EXT:	Not reported
CONSTYPE ABOVE GROUND IND:	N
CONSTYPE BELOW GROUND IND:	N
CONSTYPE CABLE LINE IND:	N
CONSTYPE COMM LINE IND:	N
CONSTYPE COMMERTIAL IND:	N
CONSTYPE ELECTRICAL LINE IND:	N

Map ID
Direction
Distance
Elevation

MAP FINDINGS

Site

Database(s)

EDR ID Number
EPA ID Number

MT. SAC WEST PARCEL (Continued)

S119086290

CONSTYPE GAS LINE IND: N
CONSTYPE INDUSTRIAL IND: N
CONSTYPE OTHER DESCRIPTION: Community College
CONSTYPE OTHER IND: Y
CONSTYPE RECONS IND: N
CONSTYPE RESIDENTIAL IND: N
CONSTYPE TRANSPORT IND: N
CONSTYPE UTILITY DESCRIPTION: Not reported
CONSTYPE UTILITY IND: N
CONSTYPE WATER SEWER IND: N
DIR DISCHARGE USWATER IND: N
RECEIVING WATER NAME: San Jose Creek Reach 2
CERTIFIER NAME: Rebecca Mitchell
CERTIFIER TITLE: Manager, Facilities Support Services
CERTIFICATION DATE: 21-OCT-16
PRIMARY SIC: Not reported
SECONDARY SIC: Not reported
TERTIARY SIC: Not reported

**A14
Target
Property**

**MT. SAN ANTONIO COLLEGE
1100 N GRAND AVENUE
WALNUT, CA 91789**

**AST A100422560
N/A**

Site 14 of 20 in cluster A

**Actual:
737 ft.**

AST:
Certified Unified Program Agencies: Not reported
Owner: Mt. San Antonio College
Total Gallons: Not reported
CERSID: 10294564
Facility ID: LACoFA0012888
Business Name: Mt. San Antonio College
Phone: (909) 594-5611
Fax: Not reported
Mailing Address: 1100 N. Grand Avenue
Mailing Address City: Walnut
Mailing Address State: CA
Mailing Address Zip Code: 91789
Operator Name: Mt. San Antonio College
Operator Phone: (909) 594-5611
Owner Phone: (909) 594-5611
Owner Mail Address: 1100 N Grand Avenue
Owner State: CA
Owner Zip Code: 91789
Owner Country: United States
Property Owner Name: Mt. San Antonio College
Property Owner Phone: (909) 594-5611
Property Owner Mailing Address: 1100 N Grand Avenue
Property Owner City: Walnut
Property Owner Stat : CA
Property Owner Zip Code: 91789
Property Owner Country: United States
EPAID: CAD102985108

Map ID
Direction
Distance
Elevation

MAP FINDINGS

Site

Database(s)

EDR ID Number
EPA ID Number

A15 **MTSAC MAJOR GRADING TEMP PARKING**
Target **1100 N GRAND AVENUE**
Property **WALNUT, CA 91789**

ECHO **1023696567**
N/A

Site 15 of 20 in cluster A

Actual:
737 ft.

ECHO:
Envid: 1023696567
Registry ID: 110070093643
DFR URL: <http://echo.epa.gov/detailed-facility-report?fid=110070093643>

A16 **M C P URETHANES DIV M C P INDUSTRIES INC**
Target **1100 N GRAND AVE TRACK STADIUM**
Property **WALNUT, CA 91789**

HAZNET **S113170519**
N/A

Site 16 of 20 in cluster A

Actual:
737 ft.

HAZNET:
envid: S113170519
Year: 2000
GEPaid: CAP000056457
Contact: --
Telephone: --
Mailing Name: Not reported
Mailing Address: 1100 N Grand Ave Track Stadium
Mailing City,St,Zip: WALNUT, CA 917891399
Gen County: Not reported
TSD EPA ID: CAT000646117
TSD County: Not reported
Waste Category: Other organic solids
Disposal Method: Disposal, Land Fill
Tons: 136.53
Cat Decode: Not reported
Method Decode: Not reported
Facility County: Los Angeles

envid: S113170519
Year: 1999
GEPaid: CAP000056457
Contact: M C P URETHANES DIV M C P INDU
Telephone: 0000000000
Mailing Name: Not reported
Mailing Address: 1100 N Grand Ave Track Stadium
Mailing City,St,Zip: WALNUT, CA 917891399
Gen County: Not reported
TSD EPA ID: CAD008302903
TSD County: Not reported
Waste Category: Oxygenated solvents (acetone, butanol, ethyl acetate, etc.)
Disposal Method: Recycler
Tons: 1.1467
Cat Decode: Not reported
Method Decode: Not reported
Facility County: Los Angeles

envid: S113170519
Year: 1999
GEPaid: CAP000056457
Contact: M C P URETHANES DIV M C P INDU
Telephone: 0000000000
Mailing Name: Not reported

Map ID
Direction
Distance
Elevation

MAP FINDINGS

Site

Database(s)

EDR ID Number
EPA ID Number

M C P URETHANES DIV M C P INDUSTRIES INC (Continued)

S113170519

Mailing Address: 1100 N Grand Ave Track Stadium
Mailing City,St,Zip: WALNUT, CA 917891399
Gen County: Not reported
TSD EPA ID: CAD097030993
TSD County: Not reported
Waste Category: Other inorganic solid waste
Disposal Method: Disposal, Other
Tons: .6880
Cat Decode: Not reported
Method Decode: Not reported
Facility County: Los Angeles

envid: S113170519
Year: 1999
GEPaid: CAP000056457
Contact: M C P URETHANES DIV M C P INDU
Telephone: 0000000000
Mailing Name: Not reported
Mailing Address: 1100 N Grand Ave Track Stadium
Mailing City,St,Zip: WALNUT, CA 917891399
Gen County: Not reported
TSD EPA ID: CAD008302903
TSD County: Not reported
Waste Category: Aqueous solution with total organic residues 10 percent or more
Disposal Method: Recycler
Tons: 2.0000
Cat Decode: Not reported
Method Decode: Not reported
Facility County: Los Angeles

**A17
Target
Property**

**MT. SAN ANTONIO COMMUNITY COLL
1100 N GRAND AVE
WALNUT, CA 91789**

Site 17 of 20 in cluster A

**Actual:
737 ft.**

**RCRA-LQG 1000376753
UST CAD102985108
SWEEPS UST
HIST UST
CA FID UST
FINDS
ECHO
EMI
LOS ANGELES CO. HMS
NPDES**

RCRA-LQG:
Date form received by agency:06/01/2016
Facility name: MT SAN ANTONIO COLLEGE
Facility address: 1100 N GRAND AVE
WALNUT, CA 91789
EPA ID: CAD102985108
Mailing address: N GRAND AVE
WALNUT, CA 91789
Contact: KAREN SALDANA
Contact address: N GRAND AVE
WALNUT, CA 91789
Contact country: US
Contact telephone: 909-594-5611
Telephone ext.: 5501
Contact email: KSALDANA@MTSAC.EDU
EPA Region: 09
Classification: Large Quantity Generator

Map ID
Direction
Distance
Elevation



Site

Database(s)

EDR ID Number
EPA ID Number

MT. SAN ANTONIO COMMUNITY COLL (Continued)

1000376753

Description: Handler: generates 1,000 kg or more of hazardous waste during any calendar month; or generates more than 1 kg of acutely hazardous waste during any calendar month; or generates more than 100 kg of any residue or contaminated soil, waste or other debris resulting from the cleanup of a spill, into or on any land or water, of acutely hazardous waste during any calendar month; or generates 1 kg or less of acutely hazardous waste during any calendar month, and accumulates more than 1 kg of acutely hazardous waste at any time; or generates 100 kg or less of any residue or contaminated soil, waste or other debris resulting from the cleanup of a spill, into or on any land or water, of acutely hazardous waste during any calendar month, and accumulates more than 100 kg of that material at any time

Owner/Operator Summary:

Owner/operator name: MT. SAN ANTONIO COLLEGE
Owner/operator address: N GRAND AVE
WALNUT, CA 91789
Owner/operator country: US
Owner/operator telephone: 909-274-7500
Owner/operator email: Not reported
Owner/operator fax: Not reported
Owner/operator extension: Not reported
Legal status: District
Owner/Operator Type: Owner
Owner/Op start date: 06/30/1946
Owner/Op end date: Not reported

Owner/operator name: MT. SAN ANTONIO COMMUNITY COLLEGE
Owner/operator address: 1100 N. GRAND AVENUE
WALNUT, CA 91789
Owner/operator country: US
Owner/operator telephone: Not reported
Owner/operator email: Not reported
Owner/operator fax: Not reported
Owner/operator extension: Not reported
Legal status: District
Owner/Operator Type: Owner
Owner/Op start date: 06/30/1946
Owner/Op end date: Not reported

Owner/operator name: MT. SAN ANTONIO COMMUNITY COLLEGE
Owner/operator address: Not reported
Not reported
Owner/operator country: US
Owner/operator telephone: Not reported
Owner/operator email: Not reported
Owner/operator fax: Not reported
Owner/operator extension: Not reported
Legal status: District
Owner/Operator Type: Operator
Owner/Op start date: 06/30/1946
Owner/Op end date: Not reported

Owner/operator name: MT. SAN ANTONIO COLLEGE
Owner/operator address: Not reported
Not reported
Owner/operator country: Not reported

Map ID
Direction
Distance
Elevation

MAP FINDINGS

Site

Database(s)

EDR ID Number
EPA ID Number

MT. SAN ANTONIO COMMUNITY COLL (Continued)

1000376753

Owner/operator telephone: Not reported
Owner/operator email: Not reported
Owner/operator fax: Not reported
Owner/operator extension: Not reported
Legal status: District
Owner/Operator Type: Operator
Owner/Op start date: 06/30/1946
Owner/Op end date: Not reported

Handler Activities Summary:

U.S. importer of hazardous waste: No
Mixed waste (haz. and radioactive): No
Recycler of hazardous waste: No
Transporter of hazardous waste: No
Treater, storer or disposer of HW: Yes
Underground injection activity: No
On-site burner exemption: No
Furnace exemption: No
Used oil fuel burner: No
Used oil processor: No
User oil refiner: No
Used oil fuel marketer to burner: No
Used oil Specification marketer: No
Used oil transfer facility: No
Used oil transporter: No

- . Waste code: 121
- . Waste name: Alkaline solution (pH >12.5) with metals (antimony, arsenic, barium, beryllium, cadmium, chromium, cobalt, copper, lead, mercury, molybdenum, nickel, selenium, silver, thallium, vanadium, and zinc)

- . Waste code: 122
- . Waste name: Alkaline solution without metals (pH > 12.5)

- . Waste code: 141
- . Waste name: Off-specification, aged, or surplus inorganics

- . Waste code: 151
- . Waste name: Asbestos-containing waste

- . Waste code: 172
- . Waste name: Metal dust (see 121) and machining waste

- . Waste code: 181
- . Waste name: Other inorganic solid waste

- . Waste code: 214
- . Waste name: Unspecified solvent mixture

- . Waste code: 331
- . Waste name: Off-specification, aged, or surplus organics

- . Waste code: 343
- . Waste name: Unspecified organic liquid mixture

- . Waste code: 352
- . Waste name: Other organic solids

Map ID
Direction
Distance
Elevation

MAP FINDINGS

Site

Database(s)

EDR ID Number
EPA ID Number

MT. SAN ANTONIO COMMUNITY COLL (Continued)

1000376753

- . Waste code: 541
- . Waste name: Photochemicals / photo processing waste

- . Waste code: 551
- . Waste name: Laboratory waste chemicals

- . Waste code: 725
- . Waste name: Liquids with mercury > 20 mg/l

- . Waste code: 791
- . Waste name: Liquids with pH < 2

- . Waste code: D001
- . Waste name: IGNITABLE WASTE

- . Waste code: D002
- . Waste name: CORROSIVE WASTE

- . Waste code: D003
- . Waste name: REACTIVE WASTE

- . Waste code: D004
- . Waste name: ARSENIC

- . Waste code: D005
- . Waste name: BARIUM

- . Waste code: D006
- . Waste name: CADMIUM

- . Waste code: D008
- . Waste name: LEAD

- . Waste code: D009
- . Waste name: MERCURY

- . Waste code: D010
- . Waste name: SELENIUM

- . Waste code: D011
- . Waste name: SILVER

- . Waste code: D013
- . Waste name: LINDANE (1,2,3,4,5,6-HEXA-CHLOROCYCLOHEXANE, GAMMA ISOMER)

- . Waste code: D015
- . Waste name: TOXAPHENE (C10 H10 CL8, TECHNICAL CHLORINATED CAMPHENE, 67-69 PERCENT CHLORINE)

- . Waste code: D018
- . Waste name: BENZENE

- . Waste code: D035
- . Waste name: METHYL ETHYL KETONE

- . Waste code: F002
- . Waste name: THE FOLLOWING SPENT HALOGENATED SOLVENTS: TETRACHLOROETHYLENE,

Map ID
Direction
Distance
Elevation

MAP FINDINGS

Site

Database(s)

EDR ID Number
EPA ID Number

MT. SAN ANTONIO COMMUNITY COLL (Continued)

1000376753

METHYLENE CHLORIDE, TRICHLOROETHYLENE, 1,1,1-TRICHLOROETHANE, CHLOROBENZENE, 1,1,2-TRICHLORO-1,2,2-TRIFLUOROETHANE, ORTHO-DICHLOROBENZENE, TRICHLOROFLUOROMETHANE, AND 1,1,2, TRICHLOROETHANE; ALL SPENT SOLVENT MIXTURES/BLENDS CONTAINING, BEFORE USE, A TOTAL OF TEN PERCENT OR MORE (BY VOLUME) OF ONE OR MORE OF THE ABOVE HALOGENATED SOLVENTS OR THOSE SOLVENTS LISTED IN F001, F004, AND F005; AND STILL BOTTOMS FROM THE RECOVERY OF THESE SPENT SOLVENTS AND SPENT SOLVENT MIXTURES.

. Waste code: F003
. Waste name: THE FOLLOWING SPENT NONHALOGENATED SOLVENTS: XYLENE, ACETONE, ETHYL ACETATE, ETHYL BENZENE, ETHYL ETHER, METHYL ISOBUTYL KETONE, N-BUTYL ALCOHOL, CYCLOHEXANONE, AND METHANOL; ALL SPENT SOLVENT MIXTURES/BLENDS CONTAINING, BEFORE USE, ONLY THE ABOVE SPENT NONHALOGENATED SOLVENTS; AND ALL SPENT SOLVENT MIXTURES/BLENDS CONTAINING, BEFORE USE, ONE OR MORE OF THE ABOVE NONHALOGENATED SOLVENTS, AND A TOTAL OF TEN PERCENT OR MORE (BY VOLUME) OF ONE OR MORE OF THOSE SOLVENTS LISTED IN F001, F002, F004, AND F005; AND STILL BOTTOMS FROM THE RECOVERY OF THESE SPENT SOLVENTS AND SPENT SOLVENT MIXTURES.

. Waste code: F005
. Waste name: THE FOLLOWING SPENT NONHALOGENATED SOLVENTS: TOLUENE, METHYL ETHYL KETONE, CARBON DISULFIDE, ISOBUTANOL, PYRIDINE, BENZENE, 2-ETHOXYETHANOL, AND 2-NITROPROPANE; ALL SPENT SOLVENT MIXTURES/BLENDS CONTAINING, BEFORE USE, A TOTAL OF TEN PERCENT OR MORE (BY VOLUME) OF ONE OR MORE OF THE ABOVE NONHALOGENATED SOLVENTS OR THOSE SOLVENTS LISTED IN F001, F002, OR F004; AND STILL BOTTOMS FROM THE RECOVERY OF THESE SPENT SOLVENTS AND SPENT SOLVENT MIXTURES.

Historical Generators:

Date form received by agency:03/01/2014

Site name: MT SAN ANTONIO COLLEGE

Classification: Large Quantity Generator

. Waste code: D001
. Waste name: IGNITABLE WASTE

. Waste code: D002
. Waste name: CORROSIVE WASTE

. Waste code: D003
. Waste name: REACTIVE WASTE

. Waste code: D009
. Waste name: MERCURY

. Waste code: D011
. Waste name: SILVER

. Waste code: D035
. Waste name: METHYL ETHYL KETONE

. Waste code: F002
. Waste name: THE FOLLOWING SPENT HALOGENATED SOLVENTS: TETRACHLOROETHYLENE, METHYLENE CHLORIDE, TRICHLOROETHYLENE, 1,1,1-TRICHLOROETHANE, CHLOROBENZENE, 1,1,2-TRICHLORO-1,2,2-TRIFLUOROETHANE,

Map ID
Direction
Distance
Elevation

MAP FINDINGS

Site

Database(s)

EDR ID Number
EPA ID Number

MT. SAN ANTONIO COMMUNITY COLL (Continued)

1000376753

ORTHO-DICHLOROBENZENE, TRICHLOROFLUOROMETHANE, AND 1,1,2, TRICHLOROETHANE; ALL SPENT SOLVENT MIXTURES/BLENDS CONTAINING, BEFORE USE, A TOTAL OF TEN PERCENT OR MORE (BY VOLUME) OF ONE OR MORE OF THE ABOVE HALOGENATED SOLVENTS OR THOSE SOLVENTS LISTED IN F001, F004, AND F005; AND STILL BOTTOMS FROM THE RECOVERY OF THESE SPENT SOLVENTS AND SPENT SOLVENT MIXTURES.

- . Waste code: F005
- . Waste name: THE FOLLOWING SPENT NONHALOGENATED SOLVENTS: TOLUENE, METHYL ETHYL KETONE, CARBON DISULFIDE, ISOBUTANOL, PYRIDINE, BENZENE, 2-ETHOXYETHANOL, AND 2-NITROPROPANE; ALL SPENT SOLVENT MIXTURES/BLENDS CONTAINING, BEFORE USE, A TOTAL OF TEN PERCENT OR MORE (BY VOLUME) OF ONE OR MORE OF THE ABOVE NONHALOGENATED SOLVENTS OR THOSE SOLVENTS LISTED IN F001, F002, OR F004; AND STILL BOTTOMS FROM THE RECOVERY OF THESE SPENT SOLVENTS AND SPENT SOLVENT MIXTURES.

- . Waste code: P048
- . Waste name: 2,4-DINITROPHENOL (OR) PHENOL, 2,4-DINITRO-

Date form received by agency:07/18/2008

Site name: MT. SAN ANTONIO COMMUNITY COLLEGE

Classification: Large Quantity Generator

- . Waste code: D001
- . Waste name: IGNITABLE WASTE

- . Waste code: D002
- . Waste name: CORROSIVE WASTE

- . Waste code: D003
- . Waste name: REACTIVE WASTE

- . Waste code: D004
- . Waste name: ARSENIC

- . Waste code: D005
- . Waste name: BARIUM

- . Waste code: D006
- . Waste name: CADMIUM

- . Waste code: D007
- . Waste name: CHROMIUM

- . Waste code: D008
- . Waste name: LEAD

- . Waste code: D009
- . Waste name: MERCURY

- . Waste code: D011
- . Waste name: SILVER

- . Waste code: D022
- . Waste name: CHLOROFORM

- . Waste code: D038

Map ID
Direction
Distance
Elevation

MAP FINDINGS

Site

Database(s)

EDR ID Number
EPA ID Number

MT. SAN ANTONIO COMMUNITY COLL (Continued)

1000376753

- . Waste name: PYRIDINE
- . Waste code: D039
- . Waste name: TETRACHLOROETHYLENE
- . Waste code: F001
- . Waste name: THE FOLLOWING SPENT HALOGENATED SOLVENTS USED IN DEGREASING: TETRACHLOROETHYLENE, TRICHLORETHYLENE, METHYLENE CHLORIDE, 1,1,1-TRICHLOROETHANE, CARBON TETRACHLORIDE AND CHLORINATED FLUOROCARBONS; ALL SPENT SOLVENT MIXTURES/BLENDS USED IN DEGREASING CONTAINING, BEFORE USE, A TOTAL OF TEN PERCENT OR MORE (BY VOLUME) OF ONE OR MORE OF THE ABOVE HALOGENATED SOLVENTS OR THOSE SOLVENTS LISTED IN F002, F004, AND F005; AND STILL BOTTOMS FROM THE RECOVERY OF THESE SPENT SOLVENTS AND SPENT SOLVENT MIXTURES.
- . Waste code: F002
- . Waste name: THE FOLLOWING SPENT HALOGENATED SOLVENTS: TETRACHLOROETHYLENE, METHYLENE CHLORIDE, TRICHLOROETHYLENE, 1,1,1-TRICHLOROETHANE, CHLOROBENZENE, 1,1,2-TRICHLORO-1,2,2-TRIFLUOROETHANE, ORTHO-DICHLOROBENZENE, TRICHLOROFLUOROMETHANE, AND 1,1,2, TRICHLOROETHANE; ALL SPENT SOLVENT MIXTURES/BLENDS CONTAINING, BEFORE USE, A TOTAL OF TEN PERCENT OR MORE (BY VOLUME) OF ONE OR MORE OF THE ABOVE HALOGENATED SOLVENTS OR THOSE SOLVENTS LISTED IN F001, F004, AND F005; AND STILL BOTTOMS FROM THE RECOVERY OF THESE SPENT SOLVENTS AND SPENT SOLVENT MIXTURES.
- . Waste code: F003
- . Waste name: THE FOLLOWING SPENT NONHALOGENATED SOLVENTS: XYLENE, ACETONE, ETHYL ACETATE, ETHYL BENZENE, ETHYL ETHER, METHYL ISOBUTYL KETONE, N-BUTYL ALCOHOL, CYCLOHEXANONE, AND METHANOL; ALL SPENT SOLVENT MIXTURES/BLENDS CONTAINING, BEFORE USE, ONLY THE ABOVE SPENT NONHALOGENATED SOLVENTS; AND ALL SPENT SOLVENT MIXTURES/BLENDS CONTAINING, BEFORE USE, ONE OR MORE OF THE ABOVE NONHALOGENATED SOLVENTS, AND A TOTAL OF TEN PERCENT OR MORE (BY VOLUME) OF ONE OR MORE OF THOSE SOLVENTS LISTED IN F001, F002, F004, AND F005; AND STILL BOTTOMS FROM THE RECOVERY OF THESE SPENT SOLVENTS AND SPENT SOLVENT MIXTURES.
- . Waste code: F004
- . Waste name: THE FOLLOWING SPENT NONHALOGENATED SOLVENTS: CRESOLS, CRESYLIC ACID, AND NITROBENZENE; AND THE STILL BOTTOMS FROM THE RECOVERY OF THESE SOLVENTS; ALL SPENT SOLVENT MIXTURES/BLENDS CONTAINING, BEFORE USE, A TOTAL OF TEN PERCENT OR MORE (BY VOLUME) OF ONE OR MORE OF THE ABOVE NONHALOGENATED SOLVENTS OR THOSE SOLVENTS LISTED IN F001, F002, AND F005; AND STILL BOTTOMS FROM THE RECOVERY OF THESE SPENT SOLVENTS AND SPENT SOLVENT MIXTURES.
- . Waste code: F005
- . Waste name: THE FOLLOWING SPENT NONHALOGENATED SOLVENTS: TOLUENE, METHYL ETHYL KETONE, CARBON DISULFIDE, ISOBUTANOL, PYRIDINE, BENZENE, 2-ETHOXYETHANOL, AND 2-NITROPROPANE; ALL SPENT SOLVENT MIXTURES/BLENDS CONTAINING, BEFORE USE, A TOTAL OF TEN PERCENT OR MORE (BY VOLUME) OF ONE OR MORE OF THE ABOVE NONHALOGENATED SOLVENTS OR THOSE SOLVENTS LISTED IN F001, F002, OR F004; AND STILL BOTTOMS FROM THE RECOVERY OF THESE SPENT SOLVENTS AND SPENT SOLVENT MIXTURES.
- . Waste code: P108

Map ID
Direction
Distance
Elevation



Site

Database(s)

EDR ID Number
EPA ID Number

MT. SAN ANTONIO COMMUNITY COLL (Continued)

1000376753

- . Waste name: STRYCHNIDIN-10-ONE, & SALTS (OR) STRYCHNINE, & SALTS
- . Waste code: U002
- . Waste name: 2-PROPANONE (I) (OR) ACETONE (I)
- . Waste code: U006
- . Waste name: ACETYL CHLORIDE (C,R,T)
- . Waste code: U011
- . Waste name: 1H-1,2,4-TRIAZOL-3-AMINE (OR) AMITROLE
- . Waste code: U019
- . Waste name: BENZENE (I,T)
- . Waste code: U031
- . Waste name: 1-BUTANOL (I) (OR) N-BUTYL ALCOHOL (I)
- . Waste code: U044
- . Waste name: CHLOROFORM (OR) METHANE, TRICHLORO-
- . Waste code: U056
- . Waste name: BENZENE, HEXAHYDRO- (I) (OR) CYCLOHEXANE (I)
- . Waste code: U075
- . Waste name: DICHLORODIFLUOROMETHANE (OR) METHANE, DICHLORODIFLUORO-
- . Waste code: U080
- . Waste name: METHANE, DICHLORO- (OR) METHYLENE CHLORIDE
- . Waste code: U133
- . Waste name: HYDRAZINE (R,T)
- . Waste code: U154
- . Waste name: METHANOL (I) (OR) METHYL ALCOHOL (I)
- . Waste code: U162
- . Waste name: 2-PROPENOIC ACID, 2-METHYL-, METHYL ESTER (I,T) (OR) METHYL METHACRYLATE (I,T)
- . Waste code: U165
- . Waste name: NAPHTHALENE
- . Waste code: U404
- . Waste name: ETHANAMINE, N,N-DIETHYL- (OR) TRIETHYLAMINE

Date form received by agency:05/03/1990
Site name: MT SAN ANTONIO COMM COLLEGE DIST
Classification: Large Quantity Generator

Date form received by agency:12/06/1985
Site name: MT SAN ANTONIO COMMUNITY COLLEGE DIST
Classification: Not a generator, verified

Biennial Reports:

Last Biennial Reporting Year: 2017

Map ID
Direction
Distance
Elevation

MAP FINDINGS

Site

Database(s)

EDR ID Number
EPA ID Number

MT. SAN ANTONIO COMMUNITY COLL (Continued)

1000376753

Annual Waste Handled:

Waste code: D001
Waste name: IGNITABLE HAZARDOUS WASTES ARE THOSE WASTES WHICH HAVE A FLASHPOINT OF LESS THAN 140 DEGREES FAHRENHEIT AS DETERMINED BY A PENSKEY-MARTENS CLOSED CUP FLASH POINT TESTER. ANOTHER METHOD OF DETERMINING THE FLASH POINT OF A WASTE IS TO REVIEW THE MATERIAL SAFETY DATA SHEET, WHICH CAN BE OBTAINED FROM THE MANUFACTURER OR DISTRIBUTOR OF THE MATERIAL. LACQUER THINNER IS AN EXAMPLE OF A COMMONLY USED SOLVENT WHICH WOULD BE CONSIDERED AS IGNITABLE HAZARDOUS WASTE.

Amount (Lbs): 3100

Waste code: D002
Waste name: A WASTE WHICH HAS A PH OF LESS THAN 2 OR GREATER THAN 12.5 IS CONSIDERED TO BE A CORROSIVE HAZARDOUS WASTE. SODIUM HYDROXIDE, A CAUSTIC SOLUTION WITH A HIGH PH, IS OFTEN USED BY INDUSTRIES TO CLEAN OR DEGREASE PARTS. HYDROCHLORIC ACID, A SOLUTION WITH A LOW PH, IS USED BY MANY INDUSTRIES TO CLEAN METAL PARTS PRIOR TO PAINTING. WHEN THESE CAUSTIC OR ACID SOLUTIONS BECOME CONTAMINATED AND MUST BE DISPOSED, THE WASTE WOULD BE A CORROSIVE HAZARDOUS WASTE.

Amount (Lbs): 4534

Waste code: D003
Waste name: A MATERIAL IS CONSIDERED TO BE A REACTIVE HAZARDOUS WASTE IF IT IS NORMALLY UNSTABLE, REACTS VIOLENTLY WITH WATER, GENERATES TOXIC GASES WHEN EXPOSED TO WATER OR CORROSIVE MATERIALS, OR IF IT IS CAPABLE OF DETONATION OR EXPLOSION WHEN EXPOSED TO HEAT OR A FLAME. ONE EXAMPLE OF SUCH WASTE WOULD BY WASTE GUNPOWDER.

Amount (Lbs): 67

Waste code: D004
Waste name: ARSENIC
Amount (Lbs): 2336

Waste code: D005
Waste name: BARIUM
Amount (Lbs): 2336

Waste code: D006
Waste name: CADMIUM
Amount (Lbs): 2336

Waste code: D008
Waste name: LEAD
Amount (Lbs): 253

Waste code: D009
Waste name: MERCURY
Amount (Lbs): 67

Waste code: D010
Waste name: SELENIUM
Amount (Lbs): 2336

Waste code: D011
Waste name: SILVER
Amount (Lbs): 253

Map ID
Direction
Distance
Elevation



Site

Database(s)

EDR ID Number
EPA ID Number

MT. SAN ANTONIO COMMUNITY COLL (Continued)

1000376753

Waste code: D013
Waste name: LINDANE
Amount (Lbs): 2113

Waste code: D015
Waste name: TOXAPHENE
Amount (Lbs): 67

Waste code: D018
Waste name: BENZENE
Amount (Lbs): 2336

Waste code: D035
Waste name: METHYL ETHYL KETONE
Amount (Lbs): 583

Waste code: F002
Waste name: THE FOLLOWING SPENT HALOGENATED SOLVENTS: TETRACHLOROETHYLENE, METHYLENE CHLORIDE, TRICHLOROETHYLENE, 1,1,1-TRICHLOROETHANE, CHLOROBENZENE, 1,1,2-TRICHLORO-1,2,2-TRIFLUOROETHANE, ORTHO-DICHLOROBENZENE, TRICHLOROFLUOROMETHANE, AND 1,1,2-TRICHLOROETHANE; ALL SPENT SOLVENT MIXTURES/BLENDS CONTAINING, BEFORE USE, A TOTAL OF TEN PERCENT OR MORE (BY VOLUME) OF ONE OR MORE OF THE ABOVE HALOGENATED SOLVENTS OR THOSE LISTED IN F001, F004, OR F005, AND STILL BOTTOMS FROM THE RECOVERY OF THESE SPENT SOLVENTS AND SPENT SOLVENT MIXTURES.
Amount (Lbs): 2336

Waste code: F003
Waste name: THE FOLLOWING SPENT NON-HALOGENATED SOLVENTS: XYLENE, ACETONE, ETHYL ACETATE, ETHYL BENZENE, ETHYL ETHER, METHYL ISOBUTYL KETONE, N-BUTYL ALCOHOL, CYCLOHEXANONE, AND METHANOL; ALL SPENT SOLVENT MIXTURES/BLENDS CONTAINING, BEFORE USE, ONLY THE ABOVE SPENT NON-HALOGENATED SOLVENTS; AND ALL SPENT SOLVENT MIXTURES/BLENDS CONTAINING, BEFORE USE, ONE OR MORE OF THE ABOVE NON-HALOGENATED SOLVENTS, AND, A TOTAL OF TEN PERCENT OR MORE (BY VOLUME) OF ONE OR MORE OF THOSE SOLVENTS LISTED IN F001, F002, F004, AND F005, AND STILL BOTTOMS FROM THE RECOVERY OF THESE SPENT SOLVENTS AND SPENT SOLVENT MIXTURES.
Amount (Lbs): 583

Waste code: F005
Waste name: THE FOLLOWING SPENT NON-HALOGENATED SOLVENTS: TOLUENE, METHYL ETHYL KETONE, CARBON DISULFIDE, ISOBUTANOL, PYRIDINE, BENZENE, 2-ETHOXYETHANOL, AND 2-NITROPROPANE; ALL SPENT SOLVENT MIXTURES/BLENDS CONTAINING, BEFORE USE, A TOTAL OF TEN PERCENT OR MORE (BY VOLUME) OF ONE OR MORE OF THE ABOVE NON-HALOGENATED SOLVENTS OR THOSE SOLVENTS LISTED IN F001, F002, OR F004; AND STILL BOTTOMS FROM THE RECOVERY OF THESE SPENT SOLVENTS AND SPENT SOLVENT MIXTURES.
Amount (Lbs): 583

Violation Status: No violations found

UST:

Facility ID: LACoFA0012888
Permitting Agency: Los Angeles County Fire Department
Latitude: 34.04317

Map ID
Direction
Distance
Elevation



Site

Database(s)

EDR ID Number
EPA ID Number

MT. SAN ANTONIO COMMUNITY COLL (Continued)

1000376753

Longitude: -117.84769

Facility ID: 13394
Permitting Agency: LOS ANGELES COUNTY
Latitude: 34.046319
Longitude: -117.8471045

SWEEPS UST:

Status: Active
Comp Number: 13394
Number: 9
Board Of Equalization: 44-010155
Referral Date: 06-30-89
Action Date: Not reported
Created Date: 06-30-89
Owner Tank Id: Not reported
SWRCB Tank Id: 19-000-013394-000001
Tank Status: A
Capacity: Not reported
Active Date: 06-30-89
Tank Use: UNKNOWN
STG: W
Content: Not reported
Number Of Tanks: 11

Status: Active
Comp Number: 13394
Number: 9
Board Of Equalization: 44-010155
Referral Date: 06-30-89
Action Date: Not reported
Created Date: 06-30-89
Owner Tank Id: Not reported
SWRCB Tank Id: 19-000-013394-000002
Tank Status: A
Capacity: Not reported
Active Date: 06-30-89
Tank Use: UNKNOWN
STG: W
Content: Not reported
Number Of Tanks: Not reported

Status: Active
Comp Number: 13394
Number: 9
Board Of Equalization: 44-010155
Referral Date: 06-30-89
Action Date: Not reported
Created Date: 06-30-89
Owner Tank Id: Not reported
SWRCB Tank Id: 19-000-013394-000003
Tank Status: A
Capacity: Not reported
Active Date: 06-30-89
Tank Use: UNKNOWN
STG: W
Content: Not reported

Map ID
Direction
Distance
Elevation



Site

Database(s)

EDR ID Number
EPA ID Number

MT. SAN ANTONIO COMMUNITY COLL (Continued)

1000376753

Number Of Tanks: Not reported

Status: Active
Comp Number: 13394
Number: 9
Board Of Equalization: 44-010155
Referral Date: 06-30-89
Action Date: Not reported
Created Date: 06-30-89
Owner Tank Id: Not reported
SWRCB Tank Id: 19-000-013394-000004
Tank Status: A
Capacity: Not reported
Active Date: 06-30-89
Tank Use: UNKNOWN
STG: W
Content: Not reported
Number Of Tanks: Not reported

Status: Active
Comp Number: 13394
Number: 9
Board Of Equalization: 44-010155
Referral Date: 06-30-89
Action Date: Not reported
Created Date: 06-30-89
Owner Tank Id: Not reported
SWRCB Tank Id: 19-000-013394-000005
Tank Status: A
Capacity: Not reported
Active Date: 06-30-89
Tank Use: UNKNOWN
STG: W
Content: Not reported
Number Of Tanks: Not reported

Status: Active
Comp Number: 13394
Number: 9
Board Of Equalization: 44-010155
Referral Date: 06-30-89
Action Date: Not reported
Created Date: 06-30-89
Owner Tank Id: Not reported
SWRCB Tank Id: 19-000-013394-000006
Tank Status: A
Capacity: Not reported
Active Date: 06-30-89
Tank Use: UNKNOWN
STG: W
Content: Not reported
Number Of Tanks: Not reported

Status: Active
Comp Number: 13394
Number: 9
Board Of Equalization: 44-010155

Map ID
Direction
Distance
Elevation

MAP FINDINGS

Site

Database(s)

EDR ID Number
EPA ID Number

MT. SAN ANTONIO COMMUNITY COLL (Continued)

1000376753

Referral Date: 06-30-89
Action Date: Not reported
Created Date: 06-30-89
Owner Tank Id: Not reported
SWRCB Tank Id: 19-000-013394-000007
Tank Status: A
Capacity: Not reported
Active Date: 06-30-89
Tank Use: UNKNOWN
STG: W
Content: Not reported
Number Of Tanks: Not reported

Status: Active
Comp Number: 13394
Number: 9
Board Of Equalization: 44-010155
Referral Date: 06-30-89
Action Date: Not reported
Created Date: 06-30-89
Owner Tank Id: Not reported
SWRCB Tank Id: 19-000-013394-000008
Tank Status: A
Capacity: Not reported
Active Date: 06-30-89
Tank Use: UNKNOWN
STG: W
Content: Not reported
Number Of Tanks: Not reported

Status: Active
Comp Number: 13394
Number: 9
Board Of Equalization: 44-010155
Referral Date: 06-30-89
Action Date: Not reported
Created Date: 06-30-89
Owner Tank Id: Not reported
SWRCB Tank Id: 19-000-013394-000009
Tank Status: A
Capacity: Not reported
Active Date: 06-30-89
Tank Use: UNKNOWN
STG: W
Content: Not reported
Number Of Tanks: Not reported

Status: Active
Comp Number: 13394
Number: 9
Board Of Equalization: 44-010155
Referral Date: 06-30-89
Action Date: Not reported
Created Date: 06-30-89
Owner Tank Id: Not reported
SWRCB Tank Id: 19-000-013394-000010
Tank Status: A

Map ID
Direction
Distance
Elevation



Site

Database(s)

EDR ID Number
EPA ID Number

MT. SAN ANTONIO COMMUNITY COLL (Continued)

1000376753

Capacity: Not reported
Active Date: 06-30-89
Tank Use: UNKNOWN
STG: W
Content: Not reported
Number Of Tanks: Not reported

Status: Active
Comp Number: 13394
Number: 9
Board Of Equalization: 44-010155
Referral Date: 06-30-89
Action Date: Not reported
Created Date: 06-30-89
Owner Tank Id: Not reported
SWRCB Tank Id: 19-000-013394-000011
Tank Status: A
Capacity: Not reported
Active Date: 06-30-89
Tank Use: UNKNOWN
STG: W
Content: Not reported
Number Of Tanks: Not reported

HIST UST:

File Number: 0002810C
URL: <http://geotracker.waterboards.ca.gov/ustpdfs/pdf/0002810C.pdf>
Region: STATE
Facility ID: 00000029605
Facility Type: Other
Other Type: COMMUNITY COLLEGE
Contact Name: MR. LARRY STOUT
Telephone: 7145945611
Owner Name: MT. SAN ANTONIO COMMUNITY COLL
Owner Address: 1100 NOTH GRAND AVENUE
Owner City,St,Zip: WALNUT, CA 91789
Total Tanks: 0013

Tank Num: 001
Container Num: 5E
Year Installed: 1968
Tank Capacity: 00000000
Tank Used for: WASTE
Type of Fuel: WASTE OIL
Container Construction Thickness: 3/16"
Leak Detection: Pressure Test

Tank Num: 002
Container Num: 3B
Year Installed: 1968
Tank Capacity: 00000500
Tank Used for: PRODUCT
Type of Fuel: 06
Container Construction Thickness: 1/4"
Leak Detection: Pressure Test

Tank Num: 003

Map ID
Direction
Distance
Elevation

MAP FINDINGS

Site

Database(s)

EDR ID Number
EPA ID Number

MT. SAN ANTONIO COMMUNITY COLL (Continued)

1000376753

Container Num: 3A
Year Installed: 1968
Tank Capacity: 00000500
Tank Used for: PRODUCT
Type of Fuel: REGULAR
Container Construction Thickness: 1/4"
Leak Detection: Pressure Test

Tank Num: 004
Container Num: 5A
Year Installed: 1968
Tank Capacity: 00010310
Tank Used for: PRODUCT
Type of Fuel: UNLEADED
Container Construction Thickness: 1/4"
Leak Detection: Pressure Test

Tank Num: 005
Container Num: 5C
Year Installed: Not reported
Tank Capacity: 00001000
Tank Used for: PRODUCT
Type of Fuel: REGULAR
Container Construction Thickness: Not reported
Leak Detection: Visual

Tank Num: 006
Container Num: 5D
Year Installed: Not reported
Tank Capacity: 00005000
Tank Used for: PRODUCT
Type of Fuel: UNLEADED
Container Construction Thickness: Not reported
Leak Detection: Pressure Test

Tank Num: 007
Container Num: 4A
Year Installed: Not reported
Tank Capacity: 00000560
Tank Used for: PRODUCT
Type of Fuel: REGULAR
Container Construction Thickness: Not reported
Leak Detection: Visual

Tank Num: 008
Container Num: 5B
Year Installed: 1968
Tank Capacity: 00002015
Tank Used for: PRODUCT
Type of Fuel: DIESEL
Container Construction Thickness: 3/16"
Leak Detection: Pressure Test

Tank Num: 009
Container Num: 4B
Year Installed: Not reported
Tank Capacity: 00001000

Map ID
Direction
Distance
Elevation



Site

Database(s)

EDR ID Number
EPA ID Number

MT. SAN ANTONIO COMMUNITY COLL (Continued)

1000376753

Tank Used for:	PRODUCT
Type of Fuel:	DIESEL
Container Construction Thickness:	Not reported
Leak Detection:	Visual
Tank Num:	010
Container Num:	1B
Year Installed:	1985
Tank Capacity:	00001000
Tank Used for:	WASTE
Type of Fuel:	Not reported
Container Construction Thickness:	1/4
Leak Detection:	Sensor Instrument
Tank Num:	011
Container Num:	1A
Year Installed:	1985
Tank Capacity:	00001000
Tank Used for:	WASTE
Type of Fuel:	Not reported
Container Construction Thickness:	1/4
Leak Detection:	Sensor Instrument

Click here for Geo Tracker PDF:

CA FID UST:

Facility ID:	19002882
Regulated By:	UTNKA
Regulated ID:	00029605
Cortese Code:	Not reported
SIC Code:	Not reported
Facility Phone:	8180000000
Mail To:	Not reported
Mailing Address:	1100 N GRAND AVE
Mailing Address 2:	Not reported
Mailing City,St,Zip:	WALNUT
Contact:	Not reported
Contact Phone:	Not reported
DUNS Number:	Not reported
NPDES Number:	Not reported
EPA ID:	Not reported
Comments:	Not reported
Status:	Active

FINDS:

Registry ID: 110002421825

Environmental Interest/Information System

AIR EMISSIONS CLASSIFICATION UNKNOWN

California Hazardous Waste Tracking System - Datamart (HWTS-DATAMART) provides California with information on hazardous waste shipments for generators, transporters, and treatment, storage, and disposal facilities.

Map ID
Direction
Distance
Elevation



Site

Database(s)

EDR ID Number
EPA ID Number

MT. SAN ANTONIO COMMUNITY COLL (Continued)

1000376753

RCRAInfo is a national information system that supports the Resource Conservation and Recovery Act (RCRA) program through the tracking of events and activities related to facilities that generate, transport, and treat, store, or dispose of hazardous waste. RCRAInfo allows RCRA program staff to track the notification, permit, compliance, and corrective action activities required under RCRA.

HAZARDOUS WASTE BIENNIAL REPORTER

STATE MASTER

[Click this hyperlink](#) while viewing on your computer to access additional FINDS: detail in the EDR Site Report.

ECHO:

Envid: 1000376753
Registry ID: 110002421825
DFR URL: <http://echo.epa.gov/detailed-facility-report?fid=110002421825>

EMI:

Year: 1995
County Code: 19
Air Basin: SC
Facility ID: 4347
Air District Name: SC
SIC Code: 8222
Air District Name: SOUTH COAST AQMD
Community Health Air Pollution Info System: Not reported
Consolidated Emission Reporting Rule: Not reported
Total Organic Hydrocarbon Gases Tons/Yr: 1
Reactive Organic Gases Tons/Yr: 1
Carbon Monoxide Emissions Tons/Yr: 1
NOX - Oxides of Nitrogen Tons/Yr: 3
SOX - Oxides of Sulphur Tons/Yr: 0
Particulate Matter Tons/Yr: 0
Part. Matter 10 Micrometers and Smlr Tons/Yr: 0

Year: 1996
County Code: 19
Air Basin: SC
Facility ID: 4347
Air District Name: SC
SIC Code: 8222
Air District Name: SOUTH COAST AQMD
Community Health Air Pollution Info System: Not reported
Consolidated Emission Reporting Rule: Not reported
Total Organic Hydrocarbon Gases Tons/Yr: 3
Reactive Organic Gases Tons/Yr: 2
Carbon Monoxide Emissions Tons/Yr: 1
NOX - Oxides of Nitrogen Tons/Yr: 2
SOX - Oxides of Sulphur Tons/Yr: 0
Particulate Matter Tons/Yr: 0
Part. Matter 10 Micrometers and Smlr Tons/Yr: 0

Year: 1997

Map ID
Direction
Distance
Elevation



Site

Database(s)

EDR ID Number
EPA ID Number

MT. SAN ANTONIO COMMUNITY COLL (Continued)

1000376753

County Code: 19
Air Basin: SC
Facility ID: 4347
Air District Name: SC
SIC Code: 8222
Air District Name: SOUTH COAST AQMD
Community Health Air Pollution Info System: Not reported
Consolidated Emission Reporting Rule: Not reported
Total Organic Hydrocarbon Gases Tons/Yr: 3
Reactive Organic Gases Tons/Yr: 2
Carbon Monoxide Emissions Tons/Yr: 1
NOX - Oxides of Nitrogen Tons/Yr: 2
SOX - Oxides of Sulphur Tons/Yr: 0
Particulate Matter Tons/Yr: 0
Part. Matter 10 Micrometers and Smlr Tons/Yr: 0

Year: 1998
County Code: 19
Air Basin: SC
Facility ID: 4347
Air District Name: SC
SIC Code: 8222
Air District Name: SOUTH COAST AQMD
Community Health Air Pollution Info System: Not reported
Consolidated Emission Reporting Rule: Not reported
Total Organic Hydrocarbon Gases Tons/Yr: 3
Reactive Organic Gases Tons/Yr: 2
Carbon Monoxide Emissions Tons/Yr: 1
NOX - Oxides of Nitrogen Tons/Yr: 2
SOX - Oxides of Sulphur Tons/Yr: 0
Particulate Matter Tons/Yr: 0
Part. Matter 10 Micrometers and Smlr Tons/Yr: 0

Year: 1999
County Code: 19
Air Basin: SC
Facility ID: 4347
Air District Name: SC
SIC Code: 8222
Air District Name: SOUTH COAST AQMD
Community Health Air Pollution Info System: Not reported
Consolidated Emission Reporting Rule: Not reported
Total Organic Hydrocarbon Gases Tons/Yr: 3
Reactive Organic Gases Tons/Yr: 2
Carbon Monoxide Emissions Tons/Yr: 1
NOX - Oxides of Nitrogen Tons/Yr: 2
SOX - Oxides of Sulphur Tons/Yr: 0
Particulate Matter Tons/Yr: 0
Part. Matter 10 Micrometers and Smlr Tons/Yr: 0

Year: 2000
County Code: 19
Air Basin: SC
Facility ID: 4347
Air District Name: SC
SIC Code: 8222
Air District Name: SOUTH COAST AQMD

Map ID
Direction
Distance
Elevation

MAP FINDINGS

Site

Database(s)

EDR ID Number
EPA ID Number

MT. SAN ANTONIO COMMUNITY COLL (Continued)

1000376753

Community Health Air Pollution Info System: Not reported
Consolidated Emission Reporting Rule: Not reported
Total Organic Hydrocarbon Gases Tons/Yr: 3
Reactive Organic Gases Tons/Yr: 2
Carbon Monoxide Emissions Tons/Yr: 1
NOX - Oxides of Nitrogen Tons/Yr: 2
SOX - Oxides of Sulphur Tons/Yr: 0
Particulate Matter Tons/Yr: 0
Part. Matter 10 Micrometers and Smllr Tons/Yr: 0

Year: 2001
County Code: 19
Air Basin: SC
Facility ID: 4347
Air District Name: SC
SIC Code: 8222
Air District Name: SOUTH COAST AQMD
Community Health Air Pollution Info System: Not reported
Consolidated Emission Reporting Rule: Not reported
Total Organic Hydrocarbon Gases Tons/Yr: 3
Reactive Organic Gases Tons/Yr: 2
Carbon Monoxide Emissions Tons/Yr: 1
NOX - Oxides of Nitrogen Tons/Yr: 2
SOX - Oxides of Sulphur Tons/Yr: 0
Particulate Matter Tons/Yr: 0
Part. Matter 10 Micrometers and Smllr Tons/Yr: 0

Year: 2002
County Code: 19
Air Basin: SC
Facility ID: 4347
Air District Name: SC
SIC Code: 8222
Air District Name: SOUTH COAST AQMD
Community Health Air Pollution Info System: Not reported
Consolidated Emission Reporting Rule: Not reported
Total Organic Hydrocarbon Gases Tons/Yr: 5
Reactive Organic Gases Tons/Yr: 4
Carbon Monoxide Emissions Tons/Yr: 1
NOX - Oxides of Nitrogen Tons/Yr: 5
SOX - Oxides of Sulphur Tons/Yr: 12
Particulate Matter Tons/Yr: 0
Part. Matter 10 Micrometers and Smllr Tons/Yr: 0

Year: 2003
County Code: 19
Air Basin: SC
Facility ID: 4347
Air District Name: SC
SIC Code: 8222
Air District Name: SOUTH COAST AQMD
Community Health Air Pollution Info System: Not reported
Consolidated Emission Reporting Rule: Not reported
Total Organic Hydrocarbon Gases Tons/Yr: 5
Reactive Organic Gases Tons/Yr: 4
Carbon Monoxide Emissions Tons/Yr: 1
NOX - Oxides of Nitrogen Tons/Yr: 5

Map ID
Direction
Distance
Elevation

MAP FINDINGS

Site

Database(s)

EDR ID Number
EPA ID Number

MT. SAN ANTONIO COMMUNITY COLL (Continued)

1000376753

SOX - Oxides of Sulphur Tons/Yr: 12
Particulate Matter Tons/Yr: 0
Part. Matter 10 Micrometers and Smllr Tons/Yr: 0

Year: 2004
County Code: 19
Air Basin: SC
Facility ID: 4347
Air District Name: SC
SIC Code: 8222
Air District Name: SOUTH COAST AQMD
Community Health Air Pollution Info System: Not reported
Consolidated Emission Reporting Rule: Not reported
Total Organic Hydrocarbon Gases Tons/Yr: 5.353427
Reactive Organic Gases Tons/Yr: 4.2
Carbon Monoxide Emissions Tons/Yr: 1.167
NOX - Oxides of Nitrogen Tons/Yr: 4.959
SOX - Oxides of Sulphur Tons/Yr: 11.6221
Particulate Matter Tons/Yr: 0.25
Part. Matter 10 Micrometers and Smllr Tons/Yr: 0.25

Year: 2006
County Code: 19
Air Basin: SC
Facility ID: 4347
Air District Name: SC
SIC Code: 8222
Air District Name: SOUTH COAST AQMD
Community Health Air Pollution Info System: Not reported
Consolidated Emission Reporting Rule: Not reported
Total Organic Hydrocarbon Gases Tons/Yr: 4.032171999560406870
Reactive Organic Gases Tons/Yr: .889
Carbon Monoxide Emissions Tons/Yr: 9.935
NOX - Oxides of Nitrogen Tons/Yr: 2.3
SOX - Oxides of Sulphur Tons/Yr: .054
Particulate Matter Tons/Yr: .655
Part. Matter 10 Micrometers and Smllr Tons/Yr: 648184

Year: 2007
County Code: 19
Air Basin: SC
Facility ID: 4347
Air District Name: SC
SIC Code: 8222
Air District Name: SOUTH COAST AQMD
Community Health Air Pollution Info System: Not reported
Consolidated Emission Reporting Rule: Not reported
Total Organic Hydrocarbon Gases Tons/Yr: 3.883104256054055294
Reactive Organic Gases Tons/Yr: .889
Carbon Monoxide Emissions Tons/Yr: 9.935
NOX - Oxides of Nitrogen Tons/Yr: 2.3
SOX - Oxides of Sulphur Tons/Yr: .054
Particulate Matter Tons/Yr: .655
Part. Matter 10 Micrometers and Smllr Tons/Yr: 652006

Year: 2008
County Code: 19

Map ID
Direction
Distance
Elevation



Site

Database(s)

EDR ID Number
EPA ID Number

MT. SAN ANTONIO COMMUNITY COLL (Continued)

1000376753

Air Basin: SC
Facility ID: 4347
Air District Name: SC
SIC Code: 8222
Air District Name: SOUTH COAST AQMD
Community Health Air Pollution Info System: Not reported
Consolidated Emission Reporting Rule: Not reported
Total Organic Hydrocarbon Gases Tons/Yr: 5.116786627700767845
Reactive Organic Gases Tons/Yr: 1.22388555
Carbon Monoxide Emissions Tons/Yr: 10.11051
NOX - Oxides of Nitrogen Tons/Yr: 2.332345
SOX - Oxides of Sulphur Tons/Yr: .04189435
Particulate Matter Tons/Yr: .69004175
Part. Matter 10 Micrometers and Smlr Tons/Yr: 6837857195

Year: 2009
County Code: 19
Air Basin: SC
Facility ID: 4347
Air District Name: SC
SIC Code: 8222
Air District Name: SOUTH COAST AQMD
Community Health Air Pollution Info System: Not reported
Consolidated Emission Reporting Rule: Not reported
Total Organic Hydrocarbon Gases Tons/Yr: 4.4127814755959101
Reactive Organic Gases Tons/Yr: 0.5100000000000001
Carbon Monoxide Emissions Tons/Yr: 2.3199999999999998
NOX - Oxides of Nitrogen Tons/Yr: 2.04
SOX - Oxides of Sulphur Tons/Yr: 3.3340000000000002E-2
Particulate Matter Tons/Yr: 0.5999999999999998
Part. Matter 10 Micrometers and Smlr Tons/Yr: 0.5969999999999998

Year: 2010
County Code: 19
Air Basin: SC
Facility ID: 4347
Air District Name: SC
SIC Code: 8222
Air District Name: SOUTH COAST AQMD
Community Health Air Pollution Info System: Not reported
Consolidated Emission Reporting Rule: Not reported
Total Organic Hydrocarbon Gases Tons/Yr: 4.2732576299256699
Reactive Organic Gases Tons/Yr: 0.5032100000000005
Carbon Monoxide Emissions Tons/Yr: 2.2438199999999999
NOX - Oxides of Nitrogen Tons/Yr: 1.96882
SOX - Oxides of Sulphur Tons/Yr: 4.0000000000000001E-2
Particulate Matter Tons/Yr: 0.5847999999999999
Part. Matter 10 Micrometers and Smlr Tons/Yr: 0.5817673599999996

Year: 2012
County Code: 19
Air Basin: SC
Facility ID: 4347
Air District Name: SC
SIC Code: 8222
Air District Name: SOUTH COAST AQMD
Community Health Air Pollution Info System: Not reported

Map ID
Direction
Distance
Elevation

MAP FINDINGS

Site

Database(s)

EDR ID Number
EPA ID Number

MT. SAN ANTONIO COMMUNITY COLL (Continued)

1000376753

Consolidated Emission Reporting Rule: Not reported
Total Organic Hydrocarbon Gases Tons/Yr: 0.74446120434
Reactive Organic Gases Tons/Yr: 0.32972
Carbon Monoxide Emissions Tons/Yr: 4.5924
NOX - Oxides of Nitrogen Tons/Yr: 5.49815
SOX - Oxides of Sulphur Tons/Yr: 0.042700399
Particulate Matter Tons/Yr: 0.58365
Part. Matter 10 Micrometers and Smlr Tons/Yr: 0.58258032

Year: 2013
County Code: 19
Air Basin: SC
Facility ID: 4347
Air District Name: SC
SIC Code: 8222
Air District Name: SOUTH COAST AQMD
Community Health Air Pollution Info System: Not reported
Consolidated Emission Reporting Rule: Not reported
Total Organic Hydrocarbon Gases Tons/Yr: 3.2403640786
Reactive Organic Gases Tons/Yr: 0.39458
Carbon Monoxide Emissions Tons/Yr: 2.08307
NOX - Oxides of Nitrogen Tons/Yr: 1.77614
SOX - Oxides of Sulphur Tons/Yr: 0.03842111
Particulate Matter Tons/Yr: 0.60536
Part. Matter 10 Micrometers and Smlr Tons/Yr: 0.60239192

LOS ANGELES CO. HMS:

Region: LA
Permit Category: T
Facility Id: 013117-013394
Facility Type: 0
Facility Status: Permit
Area: 6L
Permit Number: 00005449T
Permit Status: Permit

NPDES:

Npdes Number: CAS000002
Facility Status: Active
Agency Id: 0
Region: 4
Regulatory Measure Id: 446446
Order No: 2009-0009-DWQ
Regulatory Measure Type: Enrollee
Place Id: Not reported
WDID: 4 19C370142
Program Type: Construction
Adoption Date Of Regulatory Measure: Not reported
Effective Date Of Regulatory Measure: 07/01/2014
Expiration Date Of Regulatory Measure: Not reported
Termination Date Of Regulatory Measure: Not reported
Discharge Name: Mt San Antonio College
Discharge Address: 1100 N Grand Ave
Discharge City: Walnut
Discharge State: California
Discharge Zip: 91789

Map ID
Direction
Distance
Elevation



Site

Database(s)

EDR ID Number
EPA ID Number

MT. SAN ANTONIO COMMUNITY COLL (Continued)

1000376753

RECEIVED DATE:	Not reported
PROCESSED DATE:	Not reported
STATUS CODE NAME:	Not reported
STATUS DATE:	Not reported
PLACE SIZE:	Not reported
PLACE SIZE UNIT:	Not reported
FACILITY CONTACT NAME:	Not reported
FACILITY CONTACT TITLE:	Not reported
FACILITY CONTACT PHONE:	Not reported
FACILITY CONTACT PHONE EXT:	Not reported
FACILITY CONTACT EMAIL:	Not reported
OPERATOR NAME:	Not reported
OPERATOR ADDRESS:	Not reported
OPERATOR CITY:	Not reported
OPERATOR STATE:	Not reported
OPERATOR ZIP:	Not reported
OPERATOR CONTACT NAME:	Not reported
OPERATOR CONTACT TITLE:	Not reported
OPERATOR CONTACT PHONE:	Not reported
OPERATOR CONTACT PHONE EXT:	Not reported
OPERATOR CONTACT EMAIL:	Not reported
OPERATOR TYPE:	Not reported
DEVELOPER NAME:	Not reported
DEVELOPER ADDRESS:	Not reported
DEVELOPER CITY:	Not reported
DEVELOPER STATE:	Not reported
DEVELOPER ZIP:	Not reported
DEVELOPER CONTACT NAME:	Not reported
DEVELOPER CONTACT TITLE:	Not reported
CONSTYPE LINEAR UTILITY IND:	Not reported
EMERGENCY PHONE NO:	Not reported
EMERGENCY PHONE EXT:	Not reported
CONSTYPE ABOVE GROUND IND:	Not reported
CONSTYPE BELOW GROUND IND:	Not reported
CONSTYPE CABLE LINE IND:	Not reported
CONSTYPE COMM LINE IND:	Not reported
CONSTYPE COMMERTIAL IND:	Not reported
CONSTYPE ELECTRICAL LINE IND:	Not reported
CONSTYPE GAS LINE IND:	Not reported
CONSTYPE INDUSTRIAL IND:	Not reported
CONSTYPE OTHER DESRIPTION:	Not reported
CONSTYPE OTHER IND:	Not reported
CONSTYPE RECONS IND:	Not reported
CONSTYPE RESIDENTIAL IND:	Not reported
CONSTYPE TRANSPORT IND:	Not reported
CONSTYPE UTILITY DESCRIPTION:	Not reported
CONSTYPE UTILITY IND:	Not reported
CONSTYPE WATER SEWER IND:	Not reported
DIR DISCHARGE USWATER IND:	Not reported
RECEIVING WATER NAME:	Not reported
CERTIFIER NAME:	Not reported
CERTIFIER TITLE:	Not reported
CERTIFICATION DATE:	Not reported
PRIMARY SIC:	Not reported
SECONDARY SIC:	Not reported
TERTIARY SIC:	Not reported

Map ID
Direction
Distance
Elevation

MAP FINDINGS

Site

Database(s)

EDR ID Number
EPA ID Number

MT. SAN ANTONIO COMMUNITY COLL (Continued)

1000376753

Npdes Number: CAS000002
Facility Status: Terminated
Agency Id: 0
Region: 4
Regulatory Measure Id: 447062
Order No: 2009-0009-DWQ
Regulatory Measure Type: Enrollee
Place Id: Not reported
WDID: 4 19C370254
Program Type: Construction
Adoption Date Of Regulatory Measure: Not reported
Effective Date Of Regulatory Measure: 07/14/2014
Expiration Date Of Regulatory Measure: Not reported
Termination Date Of Regulatory Measure: 01/09/2017
Discharge Name: Mt San Antonio College
Discharge Address: 1100 N Grand Ave
Discharge City: Walnut
Discharge State: California
Discharge Zip: 91789
RECEIVED DATE: Not reported
PROCESSED DATE: Not reported
STATUS CODE NAME: Not reported
STATUS DATE: Not reported
PLACE SIZE: Not reported
PLACE SIZE UNIT: Not reported
FACILITY CONTACT NAME: Not reported
FACILITY CONTACT TITLE: Not reported
FACILITY CONTACT PHONE: Not reported
FACILITY CONTACT PHONE EXT: Not reported
FACILITY CONTACT EMAIL: Not reported
OPERATOR NAME: Not reported
OPERATOR ADDRESS: Not reported
OPERATOR CITY: Not reported
OPERATOR STATE: Not reported
OPERATOR ZIP: Not reported
OPERATOR CONTACT NAME: Not reported
OPERATOR CONTACT TITLE: Not reported
OPERATOR CONTACT PHONE: Not reported
OPERATOR CONTACT PHONE EXT: Not reported
OPERATOR CONTACT EMAIL: Not reported
OPERATOR TYPE: Not reported
DEVELOPER NAME: Not reported
DEVELOPER ADDRESS: Not reported
DEVELOPER CITY: Not reported
DEVELOPER STATE: Not reported
DEVELOPER ZIP: Not reported
DEVELOPER CONTACT NAME: Not reported
DEVELOPER CONTACT TITLE: Not reported
CONSTYPE LINEAR UTILITY IND: Not reported
EMERGENCY PHONE NO: Not reported
EMERGENCY PHONE EXT: Not reported
CONSTYPE ABOVE GROUND IND: Not reported
CONSTYPE BELOW GROUND IND: Not reported
CONSTYPE CABLE LINE IND: Not reported
CONSTYPE COMM LINE IND: Not reported
CONSTYPE COMMERTIAL IND: Not reported
CONSTYPE ELECTRICAL LINE IND: Not reported

Map ID
Direction
Distance
Elevation

MAP FINDINGS

Site

Database(s)

EDR ID Number
EPA ID Number

MT. SAN ANTONIO COMMUNITY COLL (Continued)

1000376753

CONSTYPE GAS LINE IND:	Not reported
CONSTYPE INDUSTRIAL IND:	Not reported
CONSTYPE OTHER DESCRIPTION:	Not reported
CONSTYPE OTHER IND:	Not reported
CONSTYPE RECONS IND:	Not reported
CONSTYPE RESIDENTIAL IND:	Not reported
CONSTYPE TRANSPORT IND:	Not reported
CONSTYPE UTILITY DESCRIPTION:	Not reported
CONSTYPE UTILITY IND:	Not reported
CONSTYPE WATER SEWER IND:	Not reported
DIR DISCHARGE USWATER IND:	Not reported
RECEIVING WATER NAME:	Not reported
CERTIFIER NAME:	Not reported
CERTIFIER TITLE:	Not reported
CERTIFICATION DATE:	Not reported
PRIMARY SIC:	Not reported
SECONDARY SIC:	Not reported
TERTIARY SIC:	Not reported
Npdes Number:	CAS000002
Facility Status:	Active
Agency Id:	0
Region:	4
Regulatory Measure Id:	468397
Order No:	2009-0009-DWQ
Regulatory Measure Type:	Enrollee
Place Id:	Not reported
WDID:	4 19C375127
Program Type:	Construction
Adoption Date Of Regulatory Measure:	Not reported
Effective Date Of Regulatory Measure:	01/21/2016
Expiration Date Of Regulatory Measure:	Not reported
Termination Date Of Regulatory Measure:	Not reported
Discharge Name:	Mt San Antonio College
Discharge Address:	1100 N Grand Ave
Discharge City:	Walnut
Discharge State:	California
Discharge Zip:	91789
RECEIVED DATE:	Not reported
PROCESSED DATE:	Not reported
STATUS CODE NAME:	Not reported
STATUS DATE:	Not reported
PLACE SIZE:	Not reported
PLACE SIZE UNIT:	Not reported
FACILITY CONTACT NAME:	Not reported
FACILITY CONTACT TITLE:	Not reported
FACILITY CONTACT PHONE:	Not reported
FACILITY CONTACT PHONE EXT:	Not reported
FACILITY CONTACT EMAIL:	Not reported
OPERATOR NAME:	Not reported
OPERATOR ADDRESS:	Not reported
OPERATOR CITY:	Not reported
OPERATOR STATE:	Not reported
OPERATOR ZIP:	Not reported
OPERATOR CONTACT NAME:	Not reported
OPERATOR CONTACT TITLE:	Not reported
OPERATOR CONTACT PHONE:	Not reported

Map ID
Direction
Distance
Elevation

MAP FINDINGS

Site

Database(s)

EDR ID Number
EPA ID Number

MT. SAN ANTONIO COMMUNITY COLL (Continued)

1000376753

OPERATOR CONTACT PHONE EXT: Not reported
OPERATOR CONTACT EMAIL: Not reported
OPERATOR TYPE: Not reported
DEVELOPER NAME: Not reported
DEVELOPER ADDRESS: Not reported
DEVELOPER CITY: Not reported
DEVELOPER STATE: Not reported
DEVELOPER ZIP: Not reported
DEVELOPER CONTACT NAME: Not reported
DEVELOPER CONTACT TITLE: Not reported
CONSTYPE LINEAR UTILITY IND: Not reported
EMERGENCY PHONE NO: Not reported
EMERGENCY PHONE EXT: Not reported
CONSTYPE ABOVE GROUND IND: Not reported
CONSTYPE BELOW GROUND IND: Not reported
CONSTYPE CABLE LINE IND: Not reported
CONSTYPE COMM LINE IND: Not reported
CONSTYPE COMMERTIAL IND: Not reported
CONSTYPE ELECTRICAL LINE IND: Not reported
CONSTYPE GAS LINE IND: Not reported
CONSTYPE INDUSTRIAL IND: Not reported
CONSTYPE OTHER DESRIPTION: Not reported
CONSTYPE OTHER IND: Not reported
CONSTYPE RECONS IND: Not reported
CONSTYPE RESIDENTIAL IND: Not reported
CONSTYPE TRANSPORT IND: Not reported
CONSTYPE UTILITY DESCRIPTION: Not reported
CONSTYPE UTILITY IND: Not reported
CONSTYPE WATER SEWER IND: Not reported
DIR DISCHARGE USWATER IND: Not reported
RECEIVING WATER NAME: Not reported
CERTIFIER NAME: Not reported
CERTIFIER TITLE: Not reported
CERTIFICATION DATE: Not reported
PRIMARY SIC: Not reported
SECONDARY SIC: Not reported
TERTIARY SIC: Not reported

Npdes Number: Not reported
Facility Status: Not reported
Agency Id: Not reported
Region: 4
Regulatory Measure Id: 468397
Order No: Not reported
Regulatory Measure Type: Construction
Place Id: Not reported
WDID: 4 19C375127
Program Type: Not reported
Adoption Date Of Regulatory Measure: Not reported
Effective Date Of Regulatory Measure: Not reported
Expiration Date Of Regulatory Measure: Not reported
Termination Date Of Regulatory Measure: Not reported
Discharge Name: Not reported
Discharge Address: Not reported
Discharge City: Not reported
Discharge State: Not reported
Discharge Zip: Not reported

Map ID
Direction
Distance
Elevation

Site



Database(s)

EDR ID Number
EPA ID Number

MT. SAN ANTONIO COMMUNITY COLL (Continued)

1000376753

RECEIVED DATE: 01/07/2016
PROCESSED DATE: 01/21/2016
STATUS CODE NAME: Active
STATUS DATE: 01/21/2016
PLACE SIZE: 5.76
PLACE SIZE UNIT: Acres
FACILITY CONTACT NAME: Rebecca Mitchell
FACILITY CONTACT TITLE: Not reported
FACILITY CONTACT PHONE: 909-274-5175
FACILITY CONTACT PHONE EXT: Not reported
FACILITY CONTACT EMAIL: bmitchell@mtsac.edu
OPERATOR NAME: Mt San Antonio College
OPERATOR ADDRESS: 1100 N Grand Ave
OPERATOR CITY: Walnut
OPERATOR STATE: California
OPERATOR ZIP: 91789
OPERATOR CONTACT NAME: Rebecca Mitchell
OPERATOR CONTACT TITLE: Not reported
OPERATOR CONTACT PHONE: 909-274-5175
OPERATOR CONTACT PHONE EXT: Not reported
OPERATOR CONTACT EMAIL: bmitchell@mtsac.edu
OPERATOR TYPE: Special District
DEVELOPER NAME: Mt San Antonio College
DEVELOPER ADDRESS: 1100 N Grand Ave
DEVELOPER CITY: Walnut
DEVELOPER STATE: California
DEVELOPER ZIP: 91789
DEVELOPER CONTACT NAME: Rebecca Mitchell
DEVELOPER CONTACT TITLE: Not reported
CONSTYPE LINEAR UTILITY IND: N
EMERGENCY PHONE NO: Not reported
EMERGENCY PHONE EXT: Not reported
CONSTYPE ABOVE GROUND IND: N
CONSTYPE BELOW GROUND IND: N
CONSTYPE CABLE LINE IND: N
CONSTYPE COMM LINE IND: N
CONSTYPE COMMERTIAL IND: N
CONSTYPE ELECTRICAL LINE IND: N
CONSTYPE GAS LINE IND: N
CONSTYPE INDUSTRIAL IND: N
CONSTYPE OTHER DESRIPTION: Educational
CONSTYPE OTHER IND: Y
CONSTYPE RECONS IND: N
CONSTYPE RESIDENTIAL IND: N
CONSTYPE TRANSPORT IND: N
CONSTYPE UTILITY DESCRIPTION: Not reported
CONSTYPE UTILITY IND: N
CONSTYPE WATER SEWER IND: N
DIR DISCHARGE USWATER IND: N
RECEIVING WATER NAME: San Jose Creek Reach 2
CERTIFIER NAME: Rebecca Mitchell
CERTIFIER TITLE: Manager, Facilities Support Services
CERTIFICATION DATE: 07-JAN-16
PRIMARY SIC: Not reported
SECONDARY SIC: Not reported
TERTIARY SIC: Not reported

Map ID
Direction
Distance
Elevation



Site

Database(s)

EDR ID Number
EPA ID Number

MT. SAN ANTONIO COMMUNITY COLL (Continued)

1000376753

Npdes Number: Not reported
Facility Status: Not reported
Agency Id: Not reported
Region: 4
Regulatory Measure Id: 344100
Order No: Not reported
Regulatory Measure Type: Construction
Place Id: Not reported
WDID: 4 19C351619
Program Type: Not reported
Adoption Date Of Regulatory Measure: Not reported
Effective Date Of Regulatory Measure: Not reported
Expiration Date Of Regulatory Measure: Not reported
Termination Date Of Regulatory Measure: 06/11/2014
Discharge Name: Not reported
Discharge Address: Not reported
Discharge City: Not reported
Discharge State: Not reported
Discharge Zip: Not reported
RECEIVED DATE: 05/09/2008
PROCESSED DATE: 04/22/2008
STATUS CODE NAME: Terminated
STATUS DATE: 10/21/2014
PLACE SIZE: 3
PLACE SIZE UNIT: Acres
FACILITY CONTACT NAME: Remo Colindres
FACILITY CONTACT TITLE: Not reported
FACILITY CONTACT PHONE: 909-468-4443
FACILITY CONTACT PHONE EXT: Not reported
FACILITY CONTACT EMAIL: Not reported
OPERATOR NAME: Mt San Antonio College
OPERATOR ADDRESS: 1100 N Grand Ave
OPERATOR CITY: Walnut
OPERATOR STATE: California
OPERATOR ZIP: 91789
OPERATOR CONTACT NAME: Gary Nellesen
OPERATOR CONTACT TITLE: Director Of Facilitites
OPERATOR CONTACT PHONE: 909-594-5611
OPERATOR CONTACT PHONE EXT: Not reported
OPERATOR CONTACT EMAIL: Not reported
OPERATOR TYPE: Special District
DEVELOPER NAME: Howard
DEVELOPER ADDRESS: 1100 N Grand Ave BLDG 23
DEVELOPER CITY: Walnut
DEVELOPER STATE: California
DEVELOPER ZIP: 91789
DEVELOPER CONTACT NAME: Howard Holman
DEVELOPER CONTACT TITLE: Facilities Project Manager
CONSTYPE LINEAR UTILITY IND: Not reported
EMERGENCY PHONE NO: Not reported
EMERGENCY PHONE EXT: Not reported
CONSTYPE ABOVE GROUND IND: Not reported
CONSTYPE BELOW GROUND IND: Not reported
CONSTYPE CABLE LINE IND: Not reported
CONSTYPE COMM LINE IND: Not reported
CONSTYPE COMMERTIAL IND: Not reported
CONSTYPE ELECTRICAL LINE IND: Not reported

Map ID
Direction
Distance
Elevation

MAP FINDINGS

Site

Database(s)

EDR ID Number
EPA ID Number

MT. SAN ANTONIO COMMUNITY COLL (Continued)

1000376753

CONSTYPE GAS LINE IND:	Not reported
CONSTYPE INDUSTRIAL IND:	Not reported
CONSTYPE OTHER DESCRIPTION:	Not reported
CONSTYPE OTHER IND:	Educational
CONSTYPE RECONS IND:	Not reported
CONSTYPE RESIDENTIAL IND:	Not reported
CONSTYPE TRANSPORT IND:	Not reported
CONSTYPE UTILITY DESCRIPTION:	Not reported
CONSTYPE UTILITY IND:	Not reported
CONSTYPE WATER SEWER IND:	Not reported
DIR DISCHARGE USWATER IND:	Not reported
RECEIVING WATER NAME:	Not reported
CERTIFIER NAME:	Gary Nellesen
CERTIFIER TITLE:	Not reported
CERTIFICATION DATE:	30-JUN-10
PRIMARY SIC:	Not reported
SECONDARY SIC:	Not reported
TERTIARY SIC:	Not reported
Npdes Number:	Not reported
Facility Status:	Not reported
Agency Id:	Not reported
Region:	4
Regulatory Measure Id:	446446
Order No:	Not reported
Regulatory Measure Type:	Construction
Place Id:	Not reported
WDID:	4 19C370142
Program Type:	Not reported
Adoption Date Of Regulatory Measure:	Not reported
Effective Date Of Regulatory Measure:	Not reported
Expiration Date Of Regulatory Measure:	Not reported
Termination Date Of Regulatory Measure:	Not reported
Discharge Name:	Not reported
Discharge Address:	Not reported
Discharge City:	Not reported
Discharge State:	Not reported
Discharge Zip:	Not reported
RECEIVED DATE:	06/30/2014
PROCESSED DATE:	07/01/2014
STATUS CODE NAME:	Active
STATUS DATE:	07/01/2014
PLACE SIZE:	24
PLACE SIZE UNIT:	Acres
FACILITY CONTACT NAME:	Rebecca Mitchell
FACILITY CONTACT TITLE:	Manager, Facilities Support Services
FACILITY CONTACT PHONE:	909-274-5175
FACILITY CONTACT PHONE EXT:	Not reported
FACILITY CONTACT EMAIL:	bmitchell@mtsac.edu
OPERATOR NAME:	Mt San Antonio College
OPERATOR ADDRESS:	1100 N Grand Ave
OPERATOR CITY:	Walnut
OPERATOR STATE:	California
OPERATOR ZIP:	91789
OPERATOR CONTACT NAME:	Rebecca Mitchell
OPERATOR CONTACT TITLE:	Manager, Facilities Support Services
OPERATOR CONTACT PHONE:	909-274-5175

Map ID
Direction
Distance
Elevation

MAP FINDINGS

Site

Database(s)

EDR ID Number
EPA ID Number


MT. SAN ANTONIO COMMUNITY COLL (Continued)

1000376753

OPERATOR CONTACT PHONE EXT: Not reported
OPERATOR CONTACT EMAIL: bmittchell@mtsac.edu
OPERATOR TYPE: Special District
DEVELOPER NAME: Mt San Antonio College
DEVELOPER ADDRESS: 1100 N Grand Ave
DEVELOPER CITY: Walnut
DEVELOPER STATE: California
DEVELOPER ZIP: 91789
DEVELOPER CONTACT NAME: Rebecca Mitchell
DEVELOPER CONTACT TITLE: Manager, Facilities Support Services
CONSTYPE LINEAR UTILITY IND: N
EMERGENCY PHONE NO: Not reported
EMERGENCY PHONE EXT: Not reported
CONSTYPE ABOVE GROUND IND: N
CONSTYPE BELOW GROUND IND: N
CONSTYPE CABLE LINE IND: N
CONSTYPE COMM LINE IND: N
CONSTYPE COMMERTIAL IND: N
CONSTYPE ELECTRICAL LINE IND: N
CONSTYPE GAS LINE IND: N
CONSTYPE INDUSTRIAL IND: N
CONSTYPE OTHER DESRIPTION: educational institution
CONSTYPE OTHER IND: Y
CONSTYPE RECONS IND: N
CONSTYPE RESIDENTIAL IND: N
CONSTYPE TRANSPORT IND: N
CONSTYPE UTILITY DESCRIPTION: Not reported
CONSTYPE UTILITY IND: N
CONSTYPE WATER SEWER IND: N
DIR DISCHARGE USWATER IND: N
RECEIVING WATER NAME: Not reported
CERTIFIER NAME: Rebecca Mitchell
CERTIFIER TITLE: Manager, Facilities Support Services
CERTIFICATION DATE: 30-JUN-14
PRIMARY SIC: Not reported
SECONDARY SIC: Not reported
TERTIARY SIC: Not reported

Npdes Number: Not reported
Facility Status: Not reported
Agency Id: Not reported
Region: 4
Regulatory Measure Id: 447062
Order No: Not reported
Regulatory Measure Type: Construction
Place Id: Not reported
WDID: 4 19C370254
Program Type: Not reported
Adoption Date Of Regulatory Measure: Not reported
Effective Date Of Regulatory Measure: Not reported
Expiration Date Of Regulatory Measure: Not reported
Termination Date Of Regulatory Measure: 01/09/2017
Discharge Name: Not reported
Discharge Address: Not reported
Discharge City: Not reported
Discharge State: Not reported
Discharge Zip: Not reported

Map ID
Direction
Distance
Elevation



Site

Database(s)

EDR ID Number
EPA ID Number

MT. SAN ANTONIO COMMUNITY COLL (Continued)

1000376753

RECEIVED DATE: 06/24/2014
PROCESSED DATE: 07/14/2014
STATUS CODE NAME: Terminated
STATUS DATE: 03/29/2017
PLACE SIZE: 1.5
PLACE SIZE UNIT: Acres
FACILITY CONTACT NAME: Rebecca Mitchell
FACILITY CONTACT TITLE: Manager, Facilities Support Services
FACILITY CONTACT PHONE: 909-274-5175
FACILITY CONTACT PHONE EXT: Not reported
FACILITY CONTACT EMAIL: bmitchell@mtsac.edu
OPERATOR NAME: Mt San Antonio College
OPERATOR ADDRESS: 1100 N Grand Ave
OPERATOR CITY: Walnut
OPERATOR STATE: California
OPERATOR ZIP: 91789
OPERATOR CONTACT NAME: Rebecca Mitchell
OPERATOR CONTACT TITLE: Manager, Facilities Support Services
OPERATOR CONTACT PHONE: 909-274-5175
OPERATOR CONTACT PHONE EXT: Not reported
OPERATOR CONTACT EMAIL: bmitchell@mtsac.edu
OPERATOR TYPE: Special District
DEVELOPER NAME: Mt San Antonio College
DEVELOPER ADDRESS: 1100 N Grand Ave
DEVELOPER CITY: Walnut
DEVELOPER STATE: California
DEVELOPER ZIP: 91789
DEVELOPER CONTACT NAME: Rebecca Mitchell
DEVELOPER CONTACT TITLE: Manager, Facilities Support Services
CONSTYPE LINEAR UTILITY IND: N
EMERGENCY PHONE NO: Not reported
EMERGENCY PHONE EXT: Not reported
CONSTYPE ABOVE GROUND IND: N
CONSTYPE BELOW GROUND IND: N
CONSTYPE CABLE LINE IND: N
CONSTYPE COMM LINE IND: N
CONSTYPE COMMERTIAL IND: N
CONSTYPE ELECTRICAL LINE IND: N
CONSTYPE GAS LINE IND: N
CONSTYPE INDUSTRIAL IND: N
CONSTYPE OTHER DESRIPTION: College
CONSTYPE OTHER IND: Y
CONSTYPE RECONS IND: N
CONSTYPE RESIDENTIAL IND: N
CONSTYPE TRANSPORT IND: N
CONSTYPE UTILITY DESCRIPTION: Not reported
CONSTYPE UTILITY IND: N
CONSTYPE WATER SEWER IND: N
DIR DISCHARGE USWATER IND: N
RECEIVING WATER NAME: San Jose Creek Reach 2
CERTIFIER NAME: Rebecca Mitchell
CERTIFIER TITLE: Manager, Facilities Support Services
CERTIFICATION DATE: 24-JUN-14
PRIMARY SIC: Not reported
SECONDARY SIC: Not reported
TERTIARY SIC: Not reported

Map ID
Direction
Distance
Elevation



Site

Database(s)

EDR ID Number
EPA ID Number

MT. SAN ANTONIO COMMUNITY COLL (Continued)

1000376753

Npdes Number:	Not reported
Facility Status:	Not reported
Agency Id:	Not reported
Region:	4
Regulatory Measure Id:	437893
Order No:	Not reported
Regulatory Measure Type:	Construction
Place Id:	Not reported
WDID:	4 19C367179
Program Type:	Not reported
Adoption Date Of Regulatory Measure:	Not reported
Effective Date Of Regulatory Measure:	Not reported
Expiration Date Of Regulatory Measure:	Not reported
Termination Date Of Regulatory Measure:	10/08/2014
Discharge Name:	Not reported
Discharge Address:	Not reported
Discharge City:	Not reported
Discharge State:	Not reported
Discharge Zip:	Not reported
RECEIVED DATE:	07/11/2013
PROCESSED DATE:	07/22/2013
STATUS CODE NAME:	Terminated
STATUS DATE:	12/04/2014
PLACE SIZE:	2.34
PLACE SIZE UNIT:	Acres
FACILITY CONTACT NAME:	Gary Nellesen
FACILITY CONTACT TITLE:	Director of Facilities
FACILITY CONTACT PHONE:	909-274-5176
FACILITY CONTACT PHONE EXT:	Not reported
FACILITY CONTACT EMAIL:	gnellesen@mtsac.edu
OPERATOR NAME:	Mt San Antonio Collge
OPERATOR ADDRESS:	Not reported
OPERATOR CITY:	Not reported
OPERATOR STATE:	Not reported
OPERATOR ZIP:	Not reported
OPERATOR CONTACT NAME:	Not reported
OPERATOR CONTACT TITLE:	Not reported
OPERATOR CONTACT PHONE:	Not reported
OPERATOR CONTACT PHONE EXT:	Not reported
OPERATOR CONTACT EMAIL:	Not reported
OPERATOR TYPE:	Private Individual
DEVELOPER NAME:	Mt San Antonio College
DEVELOPER ADDRESS:	1100 N Grand Avenue
DEVELOPER CITY:	Walnut
DEVELOPER STATE:	California
DEVELOPER ZIP:	91789
DEVELOPER CONTACT NAME:	Gary Nellesen
DEVELOPER CONTACT TITLE:	Not reported
CONSTYPE LINEAR UTILITY IND:	N
EMERGENCY PHONE NO:	Not reported
EMERGENCY PHONE EXT:	Not reported
CONSTYPE ABOVE GROUND IND:	N
CONSTYPE BELOW GROUND IND:	N
CONSTYPE CABLE LINE IND:	N
CONSTYPE COMM LINE IND:	N
CONSTYPE COMMERTIAL IND:	N
CONSTYPE ELECTRICAL LINE IND:	N

Map ID
Direction
Distance
Elevation

Site



Database(s)

EDR ID Number
EPA ID Number

MT. SAN ANTONIO COMMUNITY COLL (Continued)

1000376753

CONSTYPE GAS LINE IND: N
CONSTYPE INDUSTRIAL IND: N
CONSTYPE OTHER DESCRIPTION: School
CONSTYPE OTHER IND: Y
CONSTYPE RECONS IND: N
CONSTYPE RESIDENTIAL IND: N
CONSTYPE TRANSPORT IND: N
CONSTYPE UTILITY DESCRIPTION: Not reported
CONSTYPE UTILITY IND: N
CONSTYPE WATER SEWER IND: N
DIR DISCHARGE USWATER IND: N
RECEIVING WATER NAME: San Jose Creek
CERTIFIER NAME: Rebecca Mitchell
CERTIFIER TITLE: Manager, Facilities Support Services
CERTIFICATION DATE: 11-JUL-13
PRIMARY SIC: Not reported
SECONDARY SIC: Not reported
TERTIARY SIC: Not reported

Npdes Number: CAS000002
Facility Status: Active
Agency Id: 0
Region: 4
Regulatory Measure Id: 484772
Order No: 2009-0009-DWQ
Regulatory Measure Type: Enrollee
Place Id: Not reported
WDID: 4 19C379762
Program Type: Construction
Adoption Date Of Regulatory Measure: Not reported
Effective Date Of Regulatory Measure: 05/09/2017
Expiration Date Of Regulatory Measure: Not reported
Termination Date Of Regulatory Measure: Not reported
Discharge Name: Mt San Antonio College
Discharge Address: 1100 N Grand Ave
Discharge City: Walnut
Discharge State: California
Discharge Zip: 91789
RECEIVED DATE: Not reported
PROCESSED DATE: Not reported
STATUS CODE NAME: Not reported
STATUS DATE: Not reported
PLACE SIZE: Not reported
PLACE SIZE UNIT: Not reported
FACILITY CONTACT NAME: Not reported
FACILITY CONTACT TITLE: Not reported
FACILITY CONTACT PHONE: Not reported
FACILITY CONTACT PHONE EXT: Not reported
FACILITY CONTACT EMAIL: Not reported
OPERATOR NAME: Not reported
OPERATOR ADDRESS: Not reported
OPERATOR CITY: Not reported
OPERATOR STATE: Not reported
OPERATOR ZIP: Not reported
OPERATOR CONTACT NAME: Not reported
OPERATOR CONTACT TITLE: Not reported
OPERATOR CONTACT PHONE: Not reported

Map ID
Direction
Distance
Elevation



Site

Database(s)

EDR ID Number
EPA ID Number

MT. SAN ANTONIO COMMUNITY COLL (Continued)

1000376753

OPERATOR CONTACT PHONE EXT: Not reported
OPERATOR CONTACT EMAIL: Not reported
OPERATOR TYPE: Not reported
DEVELOPER NAME: Not reported
DEVELOPER ADDRESS: Not reported
DEVELOPER CITY: Not reported
DEVELOPER STATE: Not reported
DEVELOPER ZIP: Not reported
DEVELOPER CONTACT NAME: Not reported
DEVELOPER CONTACT TITLE: Not reported
CONSTYPE LINEAR UTILITY IND: Not reported
EMERGENCY PHONE NO: Not reported
EMERGENCY PHONE EXT: Not reported
CONSTYPE ABOVE GROUND IND: Not reported
CONSTYPE BELOW GROUND IND: Not reported
CONSTYPE CABLE LINE IND: Not reported
CONSTYPE COMM LINE IND: Not reported
CONSTYPE COMMERTIAL IND: Not reported
CONSTYPE ELECTRICAL LINE IND: Not reported
CONSTYPE GAS LINE IND: Not reported
CONSTYPE INDUSTRIAL IND: Not reported
CONSTYPE OTHER DESRIPTION: Not reported
CONSTYPE OTHER IND: Not reported
CONSTYPE RECONS IND: Not reported
CONSTYPE RESIDENTIAL IND: Not reported
CONSTYPE TRANSPORT IND: Not reported
CONSTYPE UTILITY DESCRIPTION: Not reported
CONSTYPE UTILITY IND: Not reported
CONSTYPE WATER SEWER IND: Not reported
DIR DISCHARGE USWATER IND: Not reported
RECEIVING WATER NAME: Not reported
CERTIFIER NAME: Not reported
CERTIFIER TITLE: Not reported
CERTIFICATION DATE: Not reported
PRIMARY SIC: Not reported
SECONDARY SIC: Not reported
TERTIARY SIC: Not reported

Npdes Number: CAS000002
Facility Status: Terminated
Agency Id: 0
Region: 4
Regulatory Measure Id: 437893
Order No: 2009-0009-DWQ
Regulatory Measure Type: Enrollee
Place Id: Not reported
WDID: 4 19C367179
Program Type: Construction
Adoption Date Of Regulatory Measure: Not reported
Effective Date Of Regulatory Measure: 07/22/2013
Expiration Date Of Regulatory Measure: Not reported
Termination Date Of Regulatory Measure: 10/08/2014
Discharge Name: Mt San Antonio Collge
Discharge Address: 1100 N Grand Avenue
Discharge City: Walnut
Discharge State: California
Discharge Zip: 91789

Map ID
Direction
Distance
Elevation



Site

Database(s)


EDR ID Number
EPA ID Number

MT. SAN ANTONIO COMMUNITY COLL (Continued)

1000376753

RECEIVED DATE:	Not reported
PROCESSED DATE:	Not reported
STATUS CODE NAME:	Not reported
STATUS DATE:	Not reported
PLACE SIZE:	Not reported
PLACE SIZE UNIT:	Not reported
FACILITY CONTACT NAME:	Not reported
FACILITY CONTACT TITLE:	Not reported
FACILITY CONTACT PHONE:	Not reported
FACILITY CONTACT PHONE EXT:	Not reported
FACILITY CONTACT EMAIL:	Not reported
OPERATOR NAME:	Not reported
OPERATOR ADDRESS:	Not reported
OPERATOR CITY:	Not reported
OPERATOR STATE:	Not reported
OPERATOR ZIP:	Not reported
OPERATOR CONTACT NAME:	Not reported
OPERATOR CONTACT TITLE:	Not reported
OPERATOR CONTACT PHONE:	Not reported
OPERATOR CONTACT PHONE EXT:	Not reported
OPERATOR CONTACT EMAIL:	Not reported
OPERATOR TYPE:	Not reported
DEVELOPER NAME:	Not reported
DEVELOPER ADDRESS:	Not reported
DEVELOPER CITY:	Not reported
DEVELOPER STATE:	Not reported
DEVELOPER ZIP:	Not reported
DEVELOPER CONTACT NAME:	Not reported
DEVELOPER CONTACT TITLE:	Not reported
CONSTYPE LINEAR UTILITY IND:	Not reported
EMERGENCY PHONE NO:	Not reported
EMERGENCY PHONE EXT:	Not reported
CONSTYPE ABOVE GROUND IND:	Not reported
CONSTYPE BELOW GROUND IND:	Not reported
CONSTYPE CABLE LINE IND:	Not reported
CONSTYPE COMM LINE IND:	Not reported
CONSTYPE COMMERTIAL IND:	Not reported
CONSTYPE ELECTRICAL LINE IND:	Not reported
CONSTYPE GAS LINE IND:	Not reported
CONSTYPE INDUSTRIAL IND:	Not reported
CONSTYPE OTHER DESRIPTION:	Not reported
CONSTYPE OTHER IND:	Not reported
CONSTYPE RECONS IND:	Not reported
CONSTYPE RESIDENTIAL IND:	Not reported
CONSTYPE TRANSPORT IND:	Not reported
CONSTYPE UTILITY DESCRIPTION:	Not reported
CONSTYPE UTILITY IND:	Not reported
CONSTYPE WATER SEWER IND:	Not reported
DIR DISCHARGE USWATER IND:	Not reported
RECEIVING WATER NAME:	Not reported
CERTIFIER NAME:	Not reported
CERTIFIER TITLE:	Not reported
CERTIFICATION DATE:	Not reported
PRIMARY SIC:	Not reported
SECONDARY SIC:	Not reported
TERTIARY SIC:	Not reported

Map ID
Direction
Distance
Elevation



Site

Database(s)

EDR ID Number
EPA ID Number

MT. SAN ANTONIO COMMUNITY COLL (Continued)

1000376753

Npdes Number: Not reported
Facility Status: Not reported
Agency Id: Not reported
Region: 4
Regulatory Measure Id: 484772
Order No: Not reported
Regulatory Measure Type: Construction
Place Id: Not reported
WDID: 4 19C379762
Program Type: Not reported
Adoption Date Of Regulatory Measure: Not reported
Effective Date Of Regulatory Measure: Not reported
Expiration Date Of Regulatory Measure: Not reported
Termination Date Of Regulatory Measure: Not reported
Discharge Name: Not reported
Discharge Address: Not reported
Discharge City: Not reported
Discharge State: Not reported
Discharge Zip: Not reported
RECEIVED DATE: 04/06/2017
PROCESSED DATE: 05/09/2017
STATUS CODE NAME: Active
STATUS DATE: 05/09/2017
PLACE SIZE: 32.6
PLACE SIZE UNIT: Acres
FACILITY CONTACT NAME: Rebecca Mitchell
FACILITY CONTACT TITLE: Manager, Facilities Support Services
FACILITY CONTACT PHONE: 909-274-5175
FACILITY CONTACT PHONE EXT: Not reported
FACILITY CONTACT EMAIL: bmitchell@mtsac.edu
OPERATOR NAME: Mt San Antonio College
OPERATOR ADDRESS: 1100 N Grand Ave
OPERATOR CITY: Walnut
OPERATOR STATE: California
OPERATOR ZIP: 91789
OPERATOR CONTACT NAME: Rebecca Mitchell
OPERATOR CONTACT TITLE: Manager, Facilities Support Services
OPERATOR CONTACT PHONE: 909-274-5175
OPERATOR CONTACT PHONE EXT: Not reported
OPERATOR CONTACT EMAIL: bmitchell@mtsac.edu
OPERATOR TYPE: Special District
DEVELOPER NAME: Mt San Antonio College
DEVELOPER ADDRESS: 1100 N Grand Ave
DEVELOPER CITY: Walnut
DEVELOPER STATE: California
DEVELOPER ZIP: 91789
DEVELOPER CONTACT NAME: Rebecca Mitchell
DEVELOPER CONTACT TITLE: Manager, Facilities Support Services
CONSTYPE LINEAR UTILITY IND: N
EMERGENCY PHONE NO: 909-274-4555
EMERGENCY PHONE EXT: Not reported
CONSTYPE ABOVE GROUND IND: N
CONSTYPE BELOW GROUND IND: N
CONSTYPE CABLE LINE IND: N
CONSTYPE COMM LINE IND: N
CONSTYPE COMMERTIAL IND: N
CONSTYPE ELECTRICAL LINE IND: N

Map ID
Direction
Distance
Elevation

MAP FINDINGS

Site

Database(s)

EDR ID Number
EPA ID Number

MT. SAN ANTONIO COMMUNITY COLL (Continued)

1000376753

CONSTYPE GAS LINE IND: N
CONSTYPE INDUSTRIAL IND: N
CONSTYPE OTHER DESCRIPTION: community college
CONSTYPE OTHER IND: Y
CONSTYPE RECONS IND: N
CONSTYPE RESIDENTIAL IND: N
CONSTYPE TRANSPORT IND: N
CONSTYPE UTILITY DESCRIPTION: Not reported
CONSTYPE UTILITY IND: N
CONSTYPE WATER SEWER IND: N
DIR DISCHARGE USWATER IND: N
RECEIVING WATER NAME: San Jose Creek Reach 2
CERTIFIER NAME: Rebecca Mitchell
CERTIFIER TITLE: Manager, Facilities Support Services
CERTIFICATION DATE: 06-APR-17
PRIMARY SIC: Not reported
SECONDARY SIC: Not reported
TERTIARY SIC: Not reported

**A18
Target
Property**

**MT SAN ANTONIO COMM COLLEGE DIST
1100 N GRAND AVE
WALNUT, CA 91789**

**HAZNET S113002374
N/A**

Site 18 of 20 in cluster A

**Actual:
737 ft.**

HAZNET:
envid: S113002374
Year: 2016
GEPaid: CAD102985108
Contact: MELONE CRUSE
Telephone: 9092745567
Mailing Name: Not reported
Mailing Address: 1100 N GRAND AVE
Mailing City,St,Zip: WALNUT, CA 917890000
Gen County: Los Angeles
TSD EPA ID: NVT330010000
TSD County: 99
Waste Category: Other organic solids
Disposal Method: Landfill Or Surface Impoundment That Will Be Closed As Landfill(To Include On-Site Treatment And/Or Stabilization)
Tons: 0.861
Cat Decode: Other organic solids
Method Decode: Landfill Or Surface Impoundment That Will Be Closed As Landfill(To Include On-Site Treatment And/Or Stabilization)
Facility County: Los Angeles

envid: S113002374
Year: 2016
GEPaid: CAD102985108
Contact: MELONE CRUSE
Telephone: 9092745567
Mailing Name: Not reported
Mailing Address: 1100 N GRAND AVE
Mailing City,St,Zip: WALNUT, CA 917890000
Gen County: Los Angeles
TSD EPA ID: CAD028409019
TSD County: Los Angeles
Waste Category: Other inorganic solid waste

Map ID
Direction
Distance
Elevation



Site

Database(s)

EDR ID Number
EPA ID Number

MT SAN ANTONIO COMM COLLEGE DIST (Continued)

S113002374


Disposal Method: Storage, Bulking, And/Or Transfer Off Site--No Treatment/Reovery
(H010-H129) Or (H131-H135)
Tons: 1.6856
Cat Decode: Other inorganic solid waste
Method Decode: Storage, Bulking, And/Or Transfer Off Site--No Treatment/Reovery
(H010-H129) Or (H131-H135)
Facility County: Los Angeles

envid: S113002374
Year: 2016
GEPaid: CAD102985108
Contact: MELONE CRUSE
Telephone: 9092745567
Mailing Name: Not reported
Mailing Address: 1100 N GRAND AVE
Mailing City,St,Zip: WALNUT, CA 917890000
Gen County: Los Angeles
TSD EPA ID: TXD982560294
TSD County: 99
Waste Category: Liquids with pH <= 2
Disposal Method: Not reported
Tons: 0.2502
Cat Decode: Liquids with pH <= 2
Method Decode: Not reported
Facility County: Los Angeles

envid: S113002374
Year: 2016
GEPaid: CAD102985108
Contact: MELONE CRUSE
Telephone: 9092745567
Mailing Name: Not reported
Mailing Address: 1100 N GRAND AVE
Mailing City,St,Zip: WALNUT, CA 917890000
Gen County: Los Angeles
TSD EPA ID: MOD981123391
TSD County: 99
Waste Category: Unspecified solvent mixture
Disposal Method: Storage, Bulking, And/Or Transfer Off Site--No Treatment/Reovery
(H010-H129) Or (H131-H135)
Tons: 0.348
Cat Decode: Unspecified solvent mixture
Method Decode: Storage, Bulking, And/Or Transfer Off Site--No Treatment/Reovery
(H010-H129) Or (H131-H135)
Facility County: Los Angeles

envid: S113002374
Year: 2016
GEPaid: CAD102985108
Contact: MELONE CRUSE
Telephone: 9092745567
Mailing Name: Not reported
Mailing Address: 1100 N GRAND AVE
Mailing City,St,Zip: WALNUT, CA 917890000
Gen County: Los Angeles
TSD EPA ID: MOD981123391
TSD County: 99

Map ID
Direction
Distance
Elevation



Site

Database(s)

EDR ID Number
EPA ID Number

MT SAN ANTONIO COMM COLLEGE DIST (Continued)

S113002374

Waste Category: Alkaline solution without metals pH >= 12.5
Disposal Method: Storage, Bulking, And/Or Transfer Off Site--No Treatment/Reovery (H010-H129) Or (H131-H135)
Tons: 0.17085
Cat Decode: Alkaline solution without metals pH >= 12.5
Method Decode: Storage, Bulking, And/Or Transfer Off Site--No Treatment/Reovery (H010-H129) Or (H131-H135)
Facility County: Los Angeles

[Click this hyperlink](#) while viewing on your computer to access 723 additional CA_HAZNET: record(s) in the EDR Site Report.

**A19
Target
Property**

**LA COUNTY SANITATION DISTRICT
1100 N GRAND AVE
WALNUT, CA 91789**

**HAZNET S113020327
NPDES N/A**

Site 19 of 20 in cluster A

**Actual:
737 ft.**

HAZNET:
envid: S113020327
Year: 2002
GEPAID: CAH111000883
Contact: JOE REILLY
Telephone: 5626997411
Mailing Name: Not reported
Mailing Address: 1955 WORKMAN MILL RD
Mailing City,St,Zip: WHITTIER, CA 906010000
Gen County: Not reported
TSD EPA ID: CAD008302903
TSD County: Not reported
Waste Category: Household waste
Disposal Method: Transfer Station
Tons: 6.12
Cat Decode: Not reported
Method Decode: Not reported
Facility County: Los Angeles

envid: S113020327
Year: 2002
GEPAID: CAH111000883
Contact: JOE REILLY
Telephone: 5626997411
Mailing Name: Not reported
Mailing Address: 1955 WORKMAN MILL RD
Mailing City,St,Zip: WHITTIER, CA 906010000
Gen County: Not reported
TSD EPA ID: CAT080014079
TSD County: Not reported
Waste Category: Household waste
Disposal Method: Transfer Station
Tons: 0.25
Cat Decode: Not reported
Method Decode: Not reported
Facility County: Los Angeles

envid: S113020327
Year: 2002
GEPAID: CAH111000883

Map ID
Direction
Distance
Elevation

MAP FINDINGS

Site

Database(s)

EDR ID Number
EPA ID Number

LA COUNTY SANITATION DISTRICT (Continued)

S113020327

Contact: JOE REILLY
Telephone: 5626997411
Mailing Name: Not reported
Mailing Address: 1955 WORKMAN MILL RD
Mailing City,St,Zip: WHITTIER, CA 906010000
Gen County: Not reported
TSD EPA ID: CAT080014079
TSD County: Not reported
Waste Category: Not reported
Disposal Method: Transfer Station
Tons: Not reported
Cat Decode: Not reported
Method Decode: Not reported
Facility County: Los Angeles

envid: S113020327
Year: 2002
GEPaid: CAH111000883
Contact: JOE REILLY
Telephone: 5626997411
Mailing Name: Not reported
Mailing Address: 1955 WORKMAN MILL RD
Mailing City,St,Zip: WHITTIER, CA 906010000
Gen County: Not reported
TSD EPA ID: CAD008302903
TSD County: Not reported
Waste Category: Household waste
Disposal Method: Recycler
Tons: 57.28
Cat Decode: Not reported
Method Decode: Not reported
Facility County: Los Angeles

envid: S113020327
Year: 2002
GEPaid: CAH111000883
Contact: JOE REILLY
Telephone: 5626997411
Mailing Name: Not reported
Mailing Address: 1955 WORKMAN MILL RD
Mailing City,St,Zip: WHITTIER, CA 906010000
Gen County: Not reported
TSD EPA ID: CAT000646117
TSD County: Not reported
Waste Category: Household waste
Disposal Method: Disposal, Land Fill
Tons: 0.4
Cat Decode: Not reported
Method Decode: Not reported
Facility County: Los Angeles

[Click this hyperlink](#) while viewing on your computer to access 3 additional CA_HAZNET: record(s) in the EDR Site Report.

NPDES:

Npdes Number: Not reported
Facility Status: Not reported

Map ID
Direction
Distance
Elevation

MAP FINDINGS

Site

Database(s)

EDR ID Number
EPA ID Number

LA COUNTY SANITATION DISTRICT (Continued)

S113020327

Agency Id: Not reported
Region: 4
Regulatory Measure Id: 449744
Order No: Not reported
Regulatory Measure Type: Construction
Place Id: Not reported
WDID: 4 19C371170
Program Type: Not reported
Adoption Date Of Regulatory Measure: Not reported
Effective Date Of Regulatory Measure: Not reported
Expiration Date Of Regulatory Measure: Not reported
Termination Date Of Regulatory Measure: Not reported
Discharge Name: Not reported
Discharge Address: Not reported
Discharge City: Not reported
Discharge State: Not reported
Discharge Zip: Not reported
RECEIVED DATE: 10/01/2014
PROCESSED DATE: 10/15/2014
STATUS CODE NAME: Active
STATUS DATE: 10/15/2014
PLACE SIZE: 1.2
PLACE SIZE UNIT: Acres
FACILITY CONTACT NAME: Rebecca Mitchell
FACILITY CONTACT TITLE: Not reported
FACILITY CONTACT PHONE: 909-274-5175
FACILITY CONTACT PHONE EXT: Not reported
FACILITY CONTACT EMAIL: bmitchell@mtsac.edu
OPERATOR NAME: Mt San Antonio College
OPERATOR ADDRESS: 1100 N Grand Ave
OPERATOR CITY: Walnut
OPERATOR STATE: California
OPERATOR ZIP: 91789
OPERATOR CONTACT NAME: Rebecca Mitchell
OPERATOR CONTACT TITLE: Not reported
OPERATOR CONTACT PHONE: 909-274-5175
OPERATOR CONTACT PHONE EXT: Not reported
OPERATOR CONTACT EMAIL: bmitchell@mtsac.edu
OPERATOR TYPE: Special District
DEVELOPER NAME: Mt San Antonio College
DEVELOPER ADDRESS: 1100 N Grand Ave
DEVELOPER CITY: Walnut
DEVELOPER STATE: Alabama
DEVELOPER ZIP: 91789
DEVELOPER CONTACT NAME: Rebecca Mitchell
DEVELOPER CONTACT TITLE: Not reported
CONSTYPE LINEAR UTILITY IND: N
EMERGENCY PHONE NO: 9092745175
EMERGENCY PHONE EXT: Not reported
CONSTYPE ABOVE GROUND IND: N
CONSTYPE BELOW GROUND IND: N
CONSTYPE CABLE LINE IND: N
CONSTYPE COMM LINE IND: N
CONSTYPE COMMERTIAL IND: N
CONSTYPE ELECTRICAL LINE IND: N
CONSTYPE GAS LINE IND: N
CONSTYPE INDUSTRIAL IND: N

Map ID
Direction
Distance
Elevation

MAP FINDINGS

Site

Database(s)

EDR ID Number
EPA ID Number

LA COUNTY SANITATION DISTRICT (Continued)

S113020327

CONSTYPE OTHER DESCRIPTION: Community College
CONSTYPE OTHER IND: Y
CONSTYPE RECONS IND: N
CONSTYPE RESIDENTIAL IND: N
CONSTYPE TRANSPORT IND: N
CONSTYPE UTILITY DESCRIPTION: Not reported
CONSTYPE UTILITY IND: N
CONSTYPE WATER SEWER IND: N
DIR DISCHARGE USWATER IND: N
RECEIVING WATER NAME: Not reported
CERTIFIER NAME: Rebecca Mitchell
CERTIFIER TITLE: Manager, Facilities Support Services
CERTIFICATION DATE: 01-OCT-14
PRIMARY SIC: Not reported
SECONDARY SIC: Not reported
TERTIARY SIC: Not reported

Npdes Number: CAS000002
Facility Status: Active
Agency Id: 0
Region: 4
Regulatory Measure Id: 449744
Order No: 2009-0009-DWQ
Regulatory Measure Type: Enrollee
Place Id: Not reported
WDID: 4 19C371170
Program Type: Construction
Adoption Date Of Regulatory Measure: Not reported
Effective Date Of Regulatory Measure: 10/15/2014
Expiration Date Of Regulatory Measure: Not reported
Termination Date Of Regulatory Measure: Not reported
Discharge Name: Mt San Antonio College
Discharge Address: 1100 N Grand Ave
Discharge City: Walnut
Discharge State: California
Discharge Zip: 91789
RECEIVED DATE: Not reported
PROCESSED DATE: Not reported
STATUS CODE NAME: Not reported
STATUS DATE: Not reported
PLACE SIZE: Not reported
PLACE SIZE UNIT: Not reported
FACILITY CONTACT NAME: Not reported
FACILITY CONTACT TITLE: Not reported
FACILITY CONTACT PHONE: Not reported
FACILITY CONTACT PHONE EXT: Not reported
FACILITY CONTACT EMAIL: Not reported
OPERATOR NAME: Not reported
OPERATOR ADDRESS: Not reported
OPERATOR CITY: Not reported
OPERATOR STATE: Not reported
OPERATOR ZIP: Not reported
OPERATOR CONTACT NAME: Not reported
OPERATOR CONTACT TITLE: Not reported
OPERATOR CONTACT PHONE: Not reported
OPERATOR CONTACT PHONE EXT: Not reported
OPERATOR CONTACT EMAIL: Not reported

Map ID
 Direction
 Distance
 Elevation

MAP FINDINGS

Site

Database(s)

EDR ID Number
 EPA ID Number

LA COUNTY SANITATION DISTRICT (Continued)

S113020327

OPERATOR TYPE:	Not reported
DEVELOPER NAME:	Not reported
DEVELOPER ADDRESS:	Not reported
DEVELOPER CITY:	Not reported
DEVELOPER STATE:	Not reported
DEVELOPER ZIP:	Not reported
DEVELOPER CONTACT NAME:	Not reported
DEVELOPER CONTACT TITLE:	Not reported
CONSTYPE LINEAR UTILITY IND:	Not reported
EMERGENCY PHONE NO:	Not reported
EMERGENCY PHONE EXT:	Not reported
CONSTYPE ABOVE GROUND IND:	Not reported
CONSTYPE BELOW GROUND IND:	Not reported
CONSTYPE CABLE LINE IND:	Not reported
CONSTYPE COMM LINE IND:	Not reported
CONSTYPE COMMERTIAL IND:	Not reported
CONSTYPE ELECTRICAL LINE IND:	Not reported
CONSTYPE GAS LINE IND:	Not reported
CONSTYPE INDUSTRIAL IND:	Not reported
CONSTYPE OTHER DESCRIPTION:	Not reported
CONSTYPE OTHER IND:	Not reported
CONSTYPE RECONS IND:	Not reported
CONSTYPE RESIDENTIAL IND:	Not reported
CONSTYPE TRANSPORT IND:	Not reported
CONSTYPE UTILITY DESCRIPTION:	Not reported
CONSTYPE UTILITY IND:	Not reported
CONSTYPE WATER SEWER IND:	Not reported
DIR DISCHARGE USWATER IND:	Not reported
RECEIVING WATER NAME:	Not reported
CERTIFIER NAME:	Not reported
CERTIFIER TITLE:	Not reported
CERTIFICATION DATE:	Not reported
PRIMARY SIC:	Not reported
SECONDARY SIC:	Not reported
TERTIARY SIC:	Not reported

A20
Target
Property

MSAC PARKING STRUCTURE
1100 NORTH GRAND AVENUE
WALNUT, CA 91789

NPDES S117705749
N/A

Site 20 of 20 in cluster A

Actual:
737 ft.

NPDES:	
Npdes Number:	CAS000002
Facility Status:	Terminated
Agency Id:	0
Region:	4
Regulatory Measure Id:	453657
Order No:	2009-0009-DWQ
Regulatory Measure Type:	Enrollee
Place Id:	Not reported
WDID:	4 19C372703
Program Type:	Construction
Adoption Date Of Regulatory Measure:	Not reported
Effective Date Of Regulatory Measure:	04/17/2015
Expiration Date Of Regulatory Measure:	Not reported
Termination Date Of Regulatory Measure:	10/21/2016
Discharge Name:	Mt San Antonio College

Map ID
Direction
Distance
Elevation

MAP FINDINGS

Site

Database(s)

EDR ID Number
EPA ID Number

MSAC PARKING STRUCTURE (Continued)

S117705749

Discharge Address:	1100 N Grand Ave
Discharge City:	Walnut
Discharge State:	California
Discharge Zip:	91789
RECEIVED DATE:	Not reported
PROCESSED DATE:	Not reported
STATUS CODE NAME:	Not reported
STATUS DATE:	Not reported
PLACE SIZE:	Not reported
PLACE SIZE UNIT:	Not reported
FACILITY CONTACT NAME:	Not reported
FACILITY CONTACT TITLE:	Not reported
FACILITY CONTACT PHONE:	Not reported
FACILITY CONTACT PHONE EXT:	Not reported
FACILITY CONTACT EMAIL:	Not reported
OPERATOR NAME:	Not reported
OPERATOR ADDRESS:	Not reported
OPERATOR CITY:	Not reported
OPERATOR STATE:	Not reported
OPERATOR ZIP:	Not reported
OPERATOR CONTACT NAME:	Not reported
OPERATOR CONTACT TITLE:	Not reported
OPERATOR CONTACT PHONE:	Not reported
OPERATOR CONTACT PHONE EXT:	Not reported
OPERATOR CONTACT EMAIL:	Not reported
OPERATOR TYPE:	Not reported
DEVELOPER NAME:	Not reported
DEVELOPER ADDRESS:	Not reported
DEVELOPER CITY:	Not reported
DEVELOPER STATE:	Not reported
DEVELOPER ZIP:	Not reported
DEVELOPER CONTACT NAME:	Not reported
DEVELOPER CONTACT TITLE:	Not reported
CONSTYPE LINEAR UTILITY IND:	Not reported
EMERGENCY PHONE NO:	Not reported
EMERGENCY PHONE EXT:	Not reported
CONSTYPE ABOVE GROUND IND:	Not reported
CONSTYPE BELOW GROUND IND:	Not reported
CONSTYPE CABLE LINE IND:	Not reported
CONSTYPE COMM LINE IND:	Not reported
CONSTYPE COMMERTIAL IND:	Not reported
CONSTYPE ELECTRICAL LINE IND:	Not reported
CONSTYPE GAS LINE IND:	Not reported
CONSTYPE INDUSTRIAL IND:	Not reported
CONSTYPE OTHER DESRIPTION:	Not reported
CONSTYPE OTHER IND:	Not reported
CONSTYPE RECONS IND:	Not reported
CONSTYPE RESIDENTIAL IND:	Not reported
CONSTYPE TRANSPORT IND:	Not reported
CONSTYPE UTILITY DESCRIPTION:	Not reported
CONSTYPE UTILITY IND:	Not reported
CONSTYPE WATER SEWER IND:	Not reported
DIR DISCHARGE USWATER IND:	Not reported
RECEIVING WATER NAME:	Not reported
CERTIFIER NAME:	Not reported
CERTIFIER TITLE:	Not reported
CERTIFICATION DATE:	Not reported

Map ID
Direction
Distance
Elevation

MAP FINDINGS

Site

Database(s)

EDR ID Number
EPA ID Number

MSAC PARKING STRUCTURE (Continued)

S117705749

PRIMARY SIC:	Not reported
SECONDARY SIC:	Not reported
TERTIARY SIC:	Not reported
Npdes Number:	Not reported
Facility Status:	Not reported
Agency Id:	Not reported
Region:	4
Regulatory Measure Id:	453657
Order No:	Not reported
Regulatory Measure Type:	Construction
Place Id:	Not reported
WDID:	4 19C372703
Program Type:	Not reported
Adoption Date Of Regulatory Measure:	Not reported
Effective Date Of Regulatory Measure:	Not reported
Expiration Date Of Regulatory Measure:	Not reported
Termination Date Of Regulatory Measure:	10/21/2016
Discharge Name:	Not reported
Discharge Address:	Not reported
Discharge City:	Not reported
Discharge State:	Not reported
Discharge Zip:	Not reported
RECEIVED DATE:	04/01/2015
PROCESSED DATE:	04/17/2015
STATUS CODE NAME:	Terminated
STATUS DATE:	12/12/2016
PLACE SIZE:	16.78
PLACE SIZE UNIT:	Acres
FACILITY CONTACT NAME:	Rebecca Mitchell
FACILITY CONTACT TITLE:	Manager, Facilities Support Services
FACILITY CONTACT PHONE:	909-274-5175
FACILITY CONTACT PHONE EXT:	Not reported
FACILITY CONTACT EMAIL:	bmitchell@mtsac.edu
OPERATOR NAME:	Mt San Antonio College
OPERATOR ADDRESS:	1100 N Grand Ave
OPERATOR CITY:	Walnut
OPERATOR STATE:	California
OPERATOR ZIP:	91789
OPERATOR CONTACT NAME:	Rebecca Mitchell
OPERATOR CONTACT TITLE:	Manager, Facilities Support Services
OPERATOR CONTACT PHONE:	909-274-5175
OPERATOR CONTACT PHONE EXT:	Not reported
OPERATOR CONTACT EMAIL:	bmitchell@mtsac.edu
OPERATOR TYPE:	Special District
DEVELOPER NAME:	Mt San Antonio College
DEVELOPER ADDRESS:	1100 N Grand Ave
DEVELOPER CITY:	Walnut
DEVELOPER STATE:	California
DEVELOPER ZIP:	91789
DEVELOPER CONTACT NAME:	Rebecca Mitchell
DEVELOPER CONTACT TITLE:	Manager, Facilities Support Services
CONSTYPE LINEAR UTILITY IND:	N
EMERGENCY PHONE NO:	Not reported
EMERGENCY PHONE EXT:	Not reported
CONSTYPE ABOVE GROUND IND:	N
CONSTYPE BELOW GROUND IND:	N

Map ID
 Direction
 Distance
 Elevation

MAP FINDINGS

Site

Database(s)

EDR ID Number
 EPA ID Number

MSAC PARKING STRUCTURE (Continued)

S117705749

CONSTYPE CABLE LINE IND: N
 CONSTYPE COMM LINE IND: N
 CONSTYPE COMMERCIAL IND: N
 CONSTYPE ELECTRICAL LINE IND: N
 CONSTYPE GAS LINE IND: N
 CONSTYPE INDUSTRIAL IND: N
 CONSTYPE OTHER DESCRIPTION: community college
 CONSTYPE OTHER IND: Y
 CONSTYPE RECONS IND: N
 CONSTYPE RESIDENTIAL IND: N
 CONSTYPE TRANSPORT IND: N
 CONSTYPE UTILITY DESCRIPTION: Not reported
 CONSTYPE UTILITY IND: N
 CONSTYPE WATER SEWER IND: N
 DIR DISCHARGE USWATER IND: N
 RECEIVING WATER NAME: San Jose Creek Reach 2
 CERTIFIER NAME: Rebecca Mitchell
 CERTIFIER TITLE: Manager, Facilities Support Services
 CERTIFICATION DATE: 01-APR-15
 PRIMARY SIC: Not reported
 SECONDARY SIC: Not reported
 TERTIARY SIC: Not reported

**Areas of
 Concern
 SE
 1/2-1
 3676 ft.**

**SAN GABRIEL VALLEY
 LOS ANGELES (County), CA**

**AOCONCERN CCA0000001
 N/A**

AOCONCERN:
 area where VOC contamination is at or above the MCL as designated by region 9 EPA office

B21

ARMY FIELD OP HOSPITAL

**ENVIROSTOR S107735864
 N/A**

**< 1/8
 1 ft.**

WALNUT, CA

Site 1 of 2 in cluster B

**Relative:
 Higher**

ENVIROSTOR:
 Facility ID: 80000970
 Status: Inactive - Needs Evaluation
 Status Date: 07/01/2005
 Site Code: Not reported
 Site Type: Military Evaluation
 Site Type Detailed: FUDS
 Acres: Not reported
 NPL: NO
 Regulatory Agencies: SMBRP
 Lead Agency: SMBRP
 Program Manager: Not reported
 Supervisor: Douglas Bautista
 Division Branch: Cleanup Cypress
 Assembly: 55
 Senate: 29

**Actual:
 737 ft.**

Map ID
Direction
Distance
Elevation

MAP FINDINGS

Site

Database(s)

EDR ID Number
EPA ID Number

ARMY FIELD OP HOSPITAL (Continued)

S107735864

Special Program: Not reported
Restricted Use: NO
Site Mgmt Req: NONE SPECIFIED
Funding: DERA
Latitude: 34.04583
Longitude: -117.8458
APN: NONE SPECIFIED
Past Use: NONE SPECIFIED
Potential COC: NONE SPECIFIED
Confirmed COC: NONE SPECIFIED
Potential Description: NONE SPECIFIED
Alias Name: CA99799FA35300
Alias Type: Federal Facility ID
Alias Name: J09CA7324
Alias Type: INPR
Alias Name: 80000970
Alias Type: Envirostor ID Number

Completed Info:

Completed Area Name: PROJECT WIDE
Completed Sub Area Name: Not reported
Completed Document Type: Inventory Project Report (INPR)
Completed Date: 07/09/1999
Comments: Not reported

Future Area Name: Not reported
Future Sub Area Name: Not reported
Future Document Type: Not reported
Future Due Date: Not reported
Schedule Area Name: Not reported
Schedule Sub Area Name: Not reported
Schedule Document Type: Not reported
Schedule Due Date: Not reported
Schedule Revised Date: Not reported

22

MY KIDS
1902 E EDINGER AVE
WALNUT, CA 91789

FINDS 1016292853
N/A

< 1/8
1 ft.

FINDS:

Relative:
Higher


Registry ID: 110011645363

Actual:
859 ft.

Environmental Interest/Information System
NCDB (National Compliance Data Base) supports implementation of the Federal Insecticide, Fungicide, and Rodenticide Act (FIFRA) and the Toxic Substances Control Act (TSCA). The system tracks inspections in regions and states with cooperative agreements, enforcement actions, and settlements.

Click this hyperlink while viewing on your computer to access additional FINDS: detail in the EDR Site Report.

Map ID
 Direction
 Distance
 Elevation



Site

Database(s)

EDR ID Number
 EPA ID Number

23 **POMONA BRICK COMPANY**
1000' N GRAND 1800' W WHITE AV
 < 1/8 **POMONA, CA**
 1 ft.

WMUDS/SWAT S101613083
N/A

Relative:
Lower

Actual:
698 ft.

WMUDS/SWAT:

Edit Date: Not reported
 Complexity: Not reported
 Primary Waste: Not reported
 Primary Waste Type: Not reported
 Secondary Waste: Not reported
 Secondary Waste Type: Not reported
 Base Meridian: Not reported
 NPID: Not reported
 Tonnage: 0
 Regional Board ID: Not reported
 Municipal Solid Waste: False
 Superorder: False
 Open To Public: False
 Waste List: False
 Agency Type: Not reported
 Agency Name: POMONA BRICK COMPANY
 Agency Department: Not reported
 Agency Address: Not reported
 Agency City,St,Zip: Not reported
 Agency Contact: Not reported
 Agency Telephone: Not reported
 Land Owner Name: Not reported
 Land Owner Address: Not reported
 Land Owner City,St,Zip: CA
 Land Owner Contact: Not reported
 Land Owner Phone: Not reported
 Region: 4
 Facility Type: Not reported
 Facility Description: Not reported
 Facility Telephone: Not reported
 SWAT Facility Name: Not reported
 Primary SIC: Not reported
 Secondary SIC: Not reported
 Comments: Not reported
 Last Facility Editors: Not reported
 Waste Discharge System: False
 Solid Waste Assessment Test Program: True
 Toxic Pits Cleanup Act Program: False
 Resource Conservation Recovery Act: False
 Department of Defence: False
 Solid Waste Assessment Test Program: POMONA BRICK COMPANY
 Threat to Water Quality: Not reported
 Sub Chapter 15: False
 Regional Board Project Officer: LT
 Number of WMUDS at Facility: 1
 Section Range: Not reported
 RCRA Facility: Not reported
 Waste Discharge Requirements: Not reported
 Self-Monitoring Rept. Frequency: Not reported
 Waste Discharge System ID: 4 190341NUR
 Solid Waste Information ID: Not reported

Map ID
Direction
Distance
Elevation



Site

Database(s)

EDR ID Number
EPA ID Number

B24 SPADRA GENERAL HOSP

**ENVIROSTOR S107737395
N/A**

**< 1/8
1 ft. SPADRA, CA**

Site 2 of 2 in cluster B

**Relative:
Higher**

ENVIROSTOR:

**Actual:
737 ft.**

Facility ID: 80000481
Status: Inactive - Needs Evaluation
Status Date: 07/01/2005
Site Code: Not reported
Site Type: Military Evaluation
Site Type Detailed: FUDS
Acres: Not reported
NPL: NO
Regulatory Agencies: SMBRP
Lead Agency: SMBRP
Program Manager: Not reported
Supervisor: Douglas Bautista
Division Branch: Cleanup Cypress
Assembly: 55
Senate: 29
Special Program: Not reported
Restricted Use: NO
Site Mgmt Req: NONE SPECIFIED
Funding: DERA
Latitude: 34.04583
Longitude: -117.8458
APN: NONE SPECIFIED
Past Use: NONE SPECIFIED
Potential COC: NONE SPECIFIED
Confirmed COC: NONE SPECIFIED
Potential Description: NONE SPECIFIED
Alias Name: CA99799F563200
Alias Type: Federal Facility ID
Alias Name: J09CA0634
Alias Type: INPR
Alias Name: 80000481
Alias Type: Envirostor ID Number

Completed Info:

Completed Area Name: Not reported
Completed Sub Area Name: Not reported
Completed Document Type: Not reported
Completed Date: Not reported
Comments: Not reported

Future Area Name: Not reported
Future Sub Area Name: Not reported
Future Document Type: Not reported
Future Due Date: Not reported
Schedule Area Name: Not reported
Schedule Sub Area Name: Not reported
Schedule Document Type: Not reported
Schedule Due Date: Not reported
Schedule Revised Date: Not reported

Map ID
Direction
Distance
Elevation



Site

Database(s)

EDR ID Number
EPA ID Number

C25 **ROGERS KEN CHEVRON SERVICE**
WSW **1201 GRAND**
< 1/8 **WALNUT, CA 91789**
0.009 mi.
47 ft. **Site 1 of 8 in cluster C**

EDR Hist Auto **1022177636**
N/A

Relative:
Lower

EDR Hist Auto

Actual:
721 ft.

Year:	Name:	Type:
1974	ROGERS KEN CHEVRON SERVICE	Gasoline Service Stations
1975	ROGERS KEN CHEVRON SERVICE	Gasoline Service Stations
1976	ROGERS KEN CHEVRON SERVICE	Gasoline Service Stations
1977	ROGERS KEN CHEVRON SERVICE	Gasoline Service Stations
1978	ROGERS KEN CHEVRON SERVICE	Gasoline Service Stations
1979	ROGERS KEN CHEVRON SERVICE	Gasoline Service Stations
1980	ROGERS KEN CHEVRON SERVICE	Gasoline Service Stations
1982	ROGERS KEN CHEVRON SERVICE	Gasoline Service Stations
1983	ROGERS KEN CHEVRON SERVICE	Gasoline Service Stations
1985	ROGERS KEN CHEVRON SERVICE	Gasoline Service Stations
1986	ROGERS KEN CHEVRON SERVICE	Gasoline Service Stations
1987	ROGERS KEN CHEVRON SERVICE	Gasoline Service Stations

C26 **EXXON #7-6245**
WSW **1203 GRAND**
< 1/8 **WALNUT, CA 90789**
0.010 mi.
52 ft. **Site 2 of 8 in cluster C**

LUST **S102429469**
HIST CORTESE **N/A**

Relative:
Lower

LUST:

Actual:
721 ft.

Region: STATE
Global Id: T0603704064
Latitude: 34.043192
Longitude: -117.848393
Case Type: LUST Cleanup Site
Status: Completed - Case Closed
Status Date: 07/19/1996
Lead Agency: LOS ANGELES RWQCB (REGION 4)
Case Worker: YR
Local Agency: LOS ANGELES COUNTY
RB Case Number: I-13371
LOC Case Number: Not reported
File Location: Not reported
Potential Media Affect: Aquifer used for drinking water supply
Potential Contaminants of Concern: Gasoline
Site History: Not reported


[Click here to access the California GeoTracker records for this facility:](#)

Contact:

Global Id: T0603704064
Contact Type: Local Agency Caseworker
Contact Name: JOHN AWUJO
Organization Name: LOS ANGELES COUNTY
Address: 900 S FREMONT AVE
City: ALHAMBRA
Email: jawujo@dpw.lacounty.gov
Phone Number: 6264583507

Global Id: T0603704064
Contact Type: Regional Board Caseworker

Map ID
Direction
Distance
Elevation



Site

Database(s)

EDR ID Number
EPA ID Number

EXXON #7-6245 (Continued)

S102429469

Contact Name: YUE RONG
Organization Name: LOS ANGELES RWQCB (REGION 4)
Address: 320 W. 4TH ST., SUITE 200
City: Los Angeles
Email: yrong@waterboards.ca.gov
Phone Number: Not reported

Status History:

Global Id: T0603704064
Status: Completed - Case Closed
Status Date: 07/19/1996

Global Id: T0603704064
Status: Open - Case Begin Date
Status Date: 04/14/1992

Global Id: T0603704064
Status: Open - Site Assessment
Status Date: 04/14/1992

Regulatory Activities:

Global Id: T0603704064
Action Type: Other
Date: 06/29/1992
Action: Leak Reported

Global Id: T0603704064
Action Type: Other
Date: 04/14/1992
Action: Leak Discovery

LUST REG 4:

Region: 4
Regional Board: 04
County: Los Angeles
Facility Id: I-13371
Status: Case Closed
Substance: Gasoline
Substance Quantity: Not reported
Local Case No: Not reported
Case Type: Groundwater
Abatement Method Used at the Site: Not reported
Global ID: T0603704064
W Global ID: Not reported
Staff: UNK
Local Agency: 19000
Cross Street: AMAR
Enforcement Type: Not reported
Date Leak Discovered: 4/14/1992
Date Leak First Reported: 6/29/1992
Date Leak Record Entered: 7/12/1992
Date Confirmation Began: Not reported
Date Leak Stopped: Not reported
Date Case Last Changed on Database: 12/31/1996
Date the Case was Closed: 7/19/1996

Map ID
 Direction
 Distance
 Elevation

MAP FINDINGS

Site

Database(s)

EDR ID Number
 EPA ID Number

EXXON #7-6245 (Continued)

S102429469

How Leak Discovered: Subsurface Monitoring
 How Leak Stopped: Not reported
 Cause of Leak: UNK
 Leak Source: UNK
 Operator: AKA I-21182
 Water System: Not reported
 Well Name: Not reported
 Approx. Dist To Production Well (ft): 12118.748111014085266643235422
 Source of Cleanup Funding: UNK
 Preliminary Site Assessment Workplan Submitted: Not reported
 Preliminary Site Assessment Began: Not reported
 Pollution Characterization Began: 4/14/1992
 Remediation Plan Submitted: Not reported
 Remedial Action Underway: Not reported
 Post Remedial Action Monitoring Began: Not reported
 Enforcement Action Date: Not reported
 Historical Max MTBE Date: Not reported
 Hist Max MTBE Conc in Groundwater: Not reported
 Hist Max MTBE Conc in Soil: Not reported
 Significant Interim Remedial Action Taken: Not reported
 GW Qualifier: Not reported
 Soil Qualifier: Not reported
 Organization: Not reported
 Owner Contact: Not reported
 Responsible Party: EXXON COMPANY, U.S.A.
 RP Address: 23101 LAKE CENTER DR, SUITE 250, LAKE FOREST CA 92630
 Program: LUST
 Lat/Long: 34.0429439 / -1
 Local Agency Staff: Not reported
 Beneficial Use: Not reported
 Priority: Not reported
 Cleanup Fund Id: Not reported
 Suspended: Not reported
 Assigned Name: Not reported
 Summary: SITE IS LISTED AS 1203 IN DPW'S MAGIC LIST, 1205 IN LOP LISTAKA
 I-21182 IN DPW, NO ENTRY IN LOP LIST 03/25/96 CASE
 ASSIGNED TO NA 10/28/96 WELL
 ABANDONMENT REPORT

HIST CORTESE:
 Region: CORTESE
 Facility County Code: 19
 Reg By: LTNKA
 Reg Id: I-13371

C27
WSW
< 1/8
0.023 mi.
121 ft.

LEE DAVID
1229 N GRAND AVE
WALNUT, CA 91789
Site 3 of 8 in cluster C

EDR Hist Cleaner 1018667340
N/A

Relative:
Lower

EDR Hist Cleaner

Actual:
722 ft.

Year:	Name:	Type:
1987	ALARCO INC	Drycleaning Plants, Except Rugs
1988	ALARCO INC	Drycleaning Plants, Except Rugs
1989	ALARCO INC	Drycleaning Plants, Except Rugs

Map ID
 Direction
 Distance
 Elevation

MAP FINDINGS

Site

Database(s)

EDR ID Number
 EPA ID Number

LEE DAVID (Continued)

1018667340

1990	ALARCO INC	Drycleaning Plants, Except Rugs
1991	ALARCO INC	Drycleaning Plants, Except Rugs
1992	ALARCO INC	Drycleaning Plants, Except Rugs
1993	ALARCO INC	Drycleaning Plants, Except Rugs
1996	LEE DAVID	Garment Pressing And Cleaners' Agents
1997	LEE DAVID	Garment Pressing And Cleaners' Agents
1998	LEE DAVID	Garment Pressing And Cleaners' Agents
1999	LEE DAVID	Garment Pressing And Cleaners' Agents
2000	LEE DAVID	Garment Pressing And Cleaners' Agents
2001	LEE DAVID	Garment Pressing And Cleaners' Agents
2002	LEE DAVID	Garment Pressing And Cleaners' Agents

C28
WSW
 < 1/8
 0.023 mi.
 121 ft.

SPACE AGE 39 MINUTE CLEANER
1229 N GRAND AVE
WALNUT, CA 91789

RCRA-SQG 1000168223
FINDS CAD982036097
ECHO
EMI
HAZNET

Site 4 of 8 in cluster C

Relative:
Lower

RCRA-SQG:

Date form received by agency: 09/01/1996
 Facility name: SPACE AGE 39 MINUTE CLEANER
 Facility address: 1229 N GRAND AVE
 WALNUT, CA 91789
 EPA ID: CAD982036097
 Mailing address: N GRAND AVE
 WALNUT, CA 91789
 Contact: Not reported
 Contact address: Not reported
 Not reported
 Contact country: US
 Contact telephone: Not reported
 Contact email: Not reported
 EPA Region: 09
 Classification: Small Small Quantity Generator
 Description: Handler: generates more than 100 and less than 1000 kg of hazardous waste during any calendar month and accumulates less than 6000 kg of hazardous waste at any time; or generates 100 kg or less of hazardous waste during any calendar month, and accumulates more than 1000 kg of hazardous waste at any time

Owner/Operator Summary:

Owner/operator name: AL MADRID
 Owner/operator address: NOT REQUIRED
 NOT REQUIRED, ME 99999
 Owner/operator country: Not reported
 Owner/operator telephone: 415-555-1212
 Owner/operator email: Not reported
 Owner/operator fax: Not reported
 Owner/operator extension: Not reported
 Legal status: Private
 Owner/Operator Type: Owner
 Owner/Op start date: Not reported
 Owner/Op end date: Not reported
 Owner/operator name: NOT REQUIRED
 Owner/operator address: NOT REQUIRED
 NOT REQUIRED, ME 99999

Map ID
Direction
Distance
Elevation

MAP FINDINGS

Site

Database(s)

EDR ID Number
EPA ID Number

SPACE AGE 39 MINUTE CLEANER (Continued)

1000168223

Owner/operator country: Not reported
Owner/operator telephone: 415-555-1212
Owner/operator email: Not reported
Owner/operator fax: Not reported
Owner/operator extension: Not reported
Legal status: Private
Owner/Operator Type: Operator
Owner/Op start date: Not reported
Owner/Op end date: Not reported

Handler Activities Summary:

U.S. importer of hazardous waste: No
Mixed waste (haz. and radioactive): No
Recycler of hazardous waste: No
Transporter of hazardous waste: No
Treater, storer or disposer of HW: No
Underground injection activity: No
On-site burner exemption: No
Furnace exemption: No
Used oil fuel burner: No
Used oil processor: No
User oil refiner: No
Used oil fuel marketer to burner: No
Used oil Specification marketer: No
Used oil transfer facility: No
Used oil transporter: No

Violation Status: No violations found

FINDS:

Registry ID: 110002784158

Environmental Interest/Information System

RCRAInfo is a national information system that supports the Resource Conservation and Recovery Act (RCRA) program through the tracking of events and activities related to facilities that generate, transport, and treat, store, or dispose of hazardous waste. RCRAInfo allows RCRA program staff to track the notification, permit, compliance, and corrective action activities required under RCRA.

[Click this hyperlink](#) while viewing on your computer to access additional FINDS: detail in the EDR Site Report.

ECHO:

Envid: 1000168223
Registry ID: 110002784158
DFR URL: <http://echo.epa.gov/detailed-facility-report?fid=110002784158>

EMI:

Year: 1987
County Code: 19
Air Basin: SC
Facility ID: 57665
Air District Name: SC

Map ID
Direction
Distance
Elevation

MAP FINDINGS

Site

Database(s)

EDR ID Number
EPA ID Number

SPACE AGE 39 MINUTE CLEANER (Continued)

1000168223

SIC Code: 9999
Air District Name: SOUTH COAST AQMD
Community Health Air Pollution Info System: Not reported
Consolidated Emission Reporting Rule: Not reported
Total Organic Hydrocarbon Gases Tons/Yr: 2
Reactive Organic Gases Tons/Yr: 0
Carbon Monoxide Emissions Tons/Yr: 0
NOX - Oxides of Nitrogen Tons/Yr: 0
SOX - Oxides of Sulphur Tons/Yr: 0
Particulate Matter Tons/Yr: 0
Part. Matter 10 Micrometers and Smllr Tons/Yr: 0

Year: 1990
County Code: 19
Air Basin: SC
Facility ID: 75718
Air District Name: SC
SIC Code: 7216
Air District Name: SOUTH COAST AQMD
Community Health Air Pollution Info System: Not reported
Consolidated Emission Reporting Rule: Not reported
Total Organic Hydrocarbon Gases Tons/Yr: 2
Reactive Organic Gases Tons/Yr: 0
Carbon Monoxide Emissions Tons/Yr: 0
NOX - Oxides of Nitrogen Tons/Yr: 0
SOX - Oxides of Sulphur Tons/Yr: 0
Particulate Matter Tons/Yr: 0
Part. Matter 10 Micrometers and Smllr Tons/Yr: 0

HAZNET:

envid: 1000168223
Year: 1994
GEPID: CAD982036097
Contact: Not reported
Telephone: 0000000000
Mailing Name: Not reported
Mailing Address: 1229 N GRAND AVE
Mailing City,St,Zip: WALNUT, CA 917891343
Gen County: Not reported
TSD EPA ID: CAT000613893
TSD County: Not reported
Waste Category: Liquids with halogenated organic compounds >= 1,000 Mg./L
Disposal Method: Transfer Station
Tons: .1450
Cat Decode: Not reported
Method Decode: Not reported
Facility County: Los Angeles

envid: 1000168223
Year: 1993
GEPID: CAD982036097
Contact: Not reported
Telephone: 0000000000
Mailing Name: Not reported
Mailing Address: 1229 N GRAND AVE
Mailing City,St,Zip: WALNUT, CA 917891343
Gen County: Not reported

Map ID
Direction
Distance
Elevation

MAP FINDINGS

Site

Database(s)

EDR ID Number
EPA ID Number

SPACE AGE 39 MINUTE CLEANER (Continued)

1000168223

TSD EPA ID: CAT000613893
TSD County: Not reported
Waste Category: Not reported
Disposal Method: Not reported
Tons: 0
Cat Decode: Not reported
Method Decode: Not reported
Facility County: Los Angeles

envid: 1000168223
Year: 1993
GEPaid: CAD982036097
Contact: Not reported
Telephone: 0000000000
Mailing Name: Not reported
Mailing Address: 1229 N GRAND AVE
Mailing City,St,Zip: WALNUT, CA 917891343
Gen County: Not reported
TSD EPA ID: CAT003613893
TSD County: Not reported
Waste Category: Liquids with halogenated organic compounds >= 1,000 Mg./L
Disposal Method: Not reported
Tons: 4.0000000000
Cat Decode: Not reported
Method Decode: Not reported
Facility County: Los Angeles

envid: 1000168223
Year: 1993
GEPaid: CAD982036097
Contact: Not reported
Telephone: 0000000000
Mailing Name: Not reported
Mailing Address: 1229 N GRAND AVE
Mailing City,St,Zip: WALNUT, CA 917891343
Gen County: Not reported
TSD EPA ID: CAT000613893
TSD County: Not reported
Waste Category: Not reported
Disposal Method: Transfer Station
Tons: 0
Cat Decode: Not reported
Method Decode: Not reported
Facility County: Los Angeles

envid: 1000168223
Year: 1993
GEPaid: CAD982036097
Contact: Not reported
Telephone: 0000000000
Mailing Name: Not reported
Mailing Address: 1229 N GRAND AVE
Mailing City,St,Zip: WALNUT, CA 917891343
Gen County: Not reported
TSD EPA ID: CAT000613893
TSD County: Not reported
Waste Category: Liquids with halogenated organic compounds >= 1,000 Mg./L

Map ID
Direction
Distance
Elevation



Site

Database(s)

EDR ID Number
EPA ID Number

SPACE AGE 39 MINUTE CLEANER (Continued)

1000168223

Disposal Method: Transfer Station
Tons: 0.3225000000
Cat Decode: Not reported
Method Decode: Not reported
Facility County: Los Angeles

[Click this hyperlink](#) while viewing on your computer to access
1 additional CA_HAZNET: record(s) in the EDR Site Report.

D29 COLLEGEWOOD CLEANERS EDR Hist Cleaner 1018920257
West 1317 N GRAND AVE N/A
< 1/8 WALNUT, CA 91789
0.023 mi. Site 1 of 3 in cluster D
123 ft.

**Relative:
Higher**

EDR Hist Cleaner

**Actual:
740 ft.**

Year:	Name:	Type:
1991	COLLEGEWOOD CLEANERS	Laundry And Drycleaner Agents
1992	COLLEGEWOOD CLEANERS	Laundry And Drycleaner Agents
1993	COLLEGEWOOD CLEANERS	Laundry And Drycleaner Agents
1994	COLLEGEWOOD CLEANERS	Laundry And Drycleaner Agents
1995	COLLEGEWOOD CLEANERS	Laundry And Drycleaner Agents
1996	COLLEGEWOOD CLEANERS	Laundry And Drycleaner Agents

D30 COLLEGEWOOD CLEANERS EDR Hist Cleaner 1018407354
West 1317 GRAND AVE N/A
< 1/8 WALNUT, CA 91789
0.023 mi. Site 2 of 3 in cluster D
123 ft.

**Relative:
Higher**

EDR Hist Cleaner

**Actual:
740 ft.**

Year:	Name:	Type:
1985	COLLEGEWOOD CLEANERS	Garment Pressing And Cleaners' Agents
1986	COLLEGEWOOD CLEANERS	Garment Pressing And Cleaners' Agents
1987	COLLEGEWOOD CLEANERS	Garment Pressing And Cleaners' Agents
1988	COLLEGEWOOD CLEANERS	Garment Pressing And Cleaners' Agents
1989	COLLEGEWOOD CLEANERS	Laundry And Drycleaner Agents
1990	COLLEGEWOOD CLEANERS	Laundry And Drycleaner Agents

E31 A PLUS CLEANERS EDR Hist Cleaner 1019918850
West 1355 N GRAND AVE N/A
< 1/8 WALNUT, CA 91789
0.023 mi. Site 1 of 2 in cluster E
123 ft.

**Relative:
Higher**

EDR Hist Cleaner

**Actual:
759 ft.**

Year:	Name:	Type:
2003	MAYFLOWER CLEANERS	Drycleaning Plants, Except Rugs
2004	A PLUS CLEANERS	Drycleaning Plants, Except Rugs
2005	A PLUS CLEANERS	Drycleaning Plants, Except Rugs
2006	A PLUS CLEANERS	Drycleaning Plants, Except Rugs
2007	A PLUS CLEANERS	Drycleaning Plants, Except Rugs

Map ID
 Direction
 Distance
 Elevation

MAP FINDINGS

Site

Database(s)

EDR ID Number
 EPA ID Number

A PLUS CLEANERS (Continued)

1019918850

2008	A PLUS CLEANERS	Drycleaning Plants, Except Rugs
2009	A PLUS CLEANERS	Drycleaning Plants, Except Rugs
2010	A PLUS CLEANERS	Drycleaning Plants, Except Rugs
2011	A PLUS CLEANERS	Drycleaning Plants, Except Rugs
2012	A PLUS CLEANERS	Drycleaning Plants, Except Rugs
2013	A PLUS CLEANERS	Drycleaning Plants, Except Rugs
2014	A PLUS CLEANERS	Drycleaning Plants, Except Rugs

E32
West
 < 1/8
 0.023 mi.
 123 ft.

LEWIS CLEANERS
1345 N GRAND AVE
WALNUT, CA 91789
 Site 2 of 2 in cluster E

EDR Hist Cleaner **1020027420**
 N/A

Relative:
Higher

EDR Hist Cleaner

Actual:
 757 ft.

Year:	Name:	Type:
1988	LEWIS CLEANERS	Drycleaning Plants, Except Rugs
1989	LEWIS CLEANERS	Drycleaning Plants, Except Rugs

33
NNW
 < 1/8
 0.029 mi.
 154 ft.

DON JIREH
21074 GRANITE WELLS RD
WALNUT, CA 91789

EDR Hist Cleaner **1018484458**
 N/A

Relative:
Higher

EDR Hist Cleaner

Actual:
 903 ft.

Year:	Name:	Type:
2001	DON JIREH	Carpet And Upholstery Cleaning
2002	DON JIREH	Carpet And Upholstery Cleaning

C34
WSW
 < 1/8
 0.034 mi.
 178 ft.

CHEVRON USA SS 202029
1203 N GRAND AVE
WALNUT, CA 91789
 Site 5 of 8 in cluster C

UST **U003777397**
 N/A

Relative:
Lower

UST:

Actual:
 725 ft.

Facility ID:	21182
Permitting Agency:	LOS ANGELES COUNTY
Latitude:	34.0445032
Longitude:	-117.8468885
Facility ID:	LACoFA0012889
Permitting Agency:	Los Angeles County Fire Department
Latitude:	34.04318
Longitude:	-117.8484

Map ID
Direction
Distance
Elevation

MAP FINDINGS

Site

Database(s)

EDR ID Number
EPA ID Number

C35
WSW
< 1/8
0.034 mi.
178 ft.

CHEVRON 202029
1203 N GRAND AVE.
WALNUT, CA 91789
Site 6 of 8 in cluster C

RCRA-LQG **1000820192**
FINDS **CAD983662198**
ECHO

Relative:
Lower

RCRA-LQG:

Date form received by agency:02/19/2008

Facility name: CHEVRON 202029

Facility address: 1203 N GRAND AVE.

WALNUT, CA 91789

EPA ID: CAD983662198

Mailing address: PO BOX 6004

SAN RAMON, CA 94583

Contact: KATHY L NORRIS

Contact address: Not reported

Not reported

Contact country: US

Contact telephone: 925-842-5931

Contact email: NAWTDESK@CHEVRON.COM

EPA Region: 09

Classification: Large Quantity Generator

Description: Handler: generates 1,000 kg or more of hazardous waste during any calendar month; or generates more than 1 kg of acutely hazardous waste during any calendar month; or generates more than 100 kg of any residue or contaminated soil, waste or other debris resulting from the cleanup of a spill, into or on any land or water, of acutely hazardous waste during any calendar month; or generates 1 kg or less of acutely hazardous waste during any calendar month, and accumulates more than 1 kg of acutely hazardous waste at any time; or generates 100 kg or less of any residue or contaminated soil, waste or other debris resulting from the cleanup of a spill, into or on any land or water, of acutely hazardous waste during any calendar month, and accumulates more than 100 kg of that material at any time

Owner/Operator Summary:

Owner/operator name: CHEVRON PRODUCTS CO.

Owner/operator address: PO BOX 6004

SAN RAMON, CA 94583

Owner/operator country: US

Owner/operator telephone: Not reported

Owner/operator email: Not reported

Owner/operator fax: Not reported

Owner/operator extension: Not reported

Legal status: Private

Owner/Operator Type: Owner

Owner/Op start date: 08/11/1992

Owner/Op end date: Not reported

Owner/operator name: CHEVRON PRODUCTS CO.

Owner/operator address: Not reported

Not reported

Owner/operator country: US

Owner/operator telephone: Not reported

Owner/operator email: Not reported

Owner/operator fax: Not reported

Owner/operator extension: Not reported

Legal status: Private

Owner/Operator Type: Operator

Map ID
Direction
Distance
Elevation

MAP FINDINGS

Site

Database(s)

EDR ID Number
EPA ID Number

CHEVRON 202029 (Continued)

1000820192

Owner/Op start date: 08/11/1992
Owner/Op end date: Not reported

Handler Activities Summary:

U.S. importer of hazardous waste: No
Mixed waste (haz. and radioactive): No
Recycler of hazardous waste: No
Transporter of hazardous waste: No
Treater, storer or disposer of HW: No
Underground injection activity: No
On-site burner exemption: No
Furnace exemption: No
Used oil fuel burner: No
Used oil processor: No
Used oil refiner: No
Used oil fuel marketer to burner: No
Used oil Specification marketer: No
Used oil transfer facility: No
Used oil transporter: No

. Waste code: D001
. Waste name: IGNITABLE WASTE

. Waste code: D018
. Waste name: BENZENE

Historical Generators:

Date form received by agency:02/23/2004
Site name: CHEVRON 202029
Classification: Small Quantity Generator

Date form received by agency:02/23/2004
Site name: CHEVRON 202029
Classification: Large Quantity Generator

. Waste code: D001
. Waste name: IGNITABLE WASTE

Date form received by agency:05/16/2002
Site name: CHEVRON STATION NO 202029
Classification: Small Quantity Generator

. Waste code: D001
. Waste name: IGNITABLE WASTE

. Waste code: D018
. Waste name: BENZENE

Violation Status: No violations found

FINDS:

Registry ID: 110002894789

Environmental Interest/Information System
California Hazardous Waste Tracking System - Datamart (HWTS-DATAMART)
provides California with information on hazardous waste shipments for

Map ID
 Direction
 Distance
 Elevation

MAP FINDINGS

Site

Database(s)

EDR ID Number
 EPA ID Number

CHEVRON 202029 (Continued)

1000820192

generators, transporters, and treatment, storage, and disposal facilities.

RCRAInfo is a national information system that supports the Resource Conservation and Recovery Act (RCRA) program through the tracking of events and activities related to facilities that generate, transport, and treat, store, or dispose of hazardous waste. RCRAInfo allows RCRA program staff to track the notification, permit, compliance, and corrective action activities required under RCRA.

STATE MASTER

HAZARDOUS WASTE BIENNIAL REPORTER

[Click this hyperlink](#) while viewing on your computer to access additional FINDS: detail in the EDR Site Report.

ECHO:

Envid: 1000820192
 Registry ID: 110002894789
 DFR URL: <http://echo.epa.gov/detailed-facility-report?fid=110002894789>

C36
WSW
< 1/8
0.034 mi.
178 ft.

DAVES CHEVRON INC
1203 N GRAND AVE
WALNUT, CA 91789
Site 7 of 8 in cluster C

EDR Hist Auto 1021501433
N/A

Relative:
Lower

EDR Hist Auto

Actual:
725 ft.

Year:	Name:	Type:
1989	EXXON CO USA	Gasoline Service Stations
1991	EXXON CO USA	Gasoline Service Stations
1992	EXXON CO USA	Gasoline Service Stations
1993	EXXON CO USA	Gasoline Service Stations
1994	EXXON CO USA	Gasoline Service Stations
1995	CHEVRON FOOD MART	Gasoline Service Stations
1996	CHEVRON FOOD MART	Gasoline Service Stations
1997	CHEVRON FOOD MART	Gasoline Service Stations
1998	CHEVRON FOOD MART	Gasoline Service Stations
1999	CHEVRON FOOD MART	Gasoline Service Stations
2000	DAVES CHEVRON	Gasoline Service Stations
2001	DAVES CHEVRON	Gasoline Service Stations
2002	DAVES CHEVRON	Gasoline Service Stations
2003	DAVES CHEVRON	Gasoline Service Stations
2004	DAVES CHEVRON	Gasoline Service Stations
2005	DAVES CHEVRON INC	Gasoline Service Stations, NEC
2006	DAVES CHEVRON INC	Gasoline Service Stations, NEC
2007	DAVES CHEVRON INC	Gasoline Service Stations, NEC
2008	DAVES CHEVRON INC	Gasoline Service Stations, NEC
2009	DAVES CHEVRON INC	Gasoline Service Stations, NEC
2010	DAVES CHEVRON INC	Gasoline Service Stations, NEC
2011	DAVES CHEVRON INC	Gasoline Service Stations, NEC
2012	DAVES CHEVRON INC	Gasoline Service Stations, NEC
2013	DAVES CHEVRON INC	Gasoline Service Stations, NEC
2014	DAVES CHEVRON INC	Gasoline Service Stations, NEC

Map ID
Direction
Distance
Elevation

MAP FINDINGS

Site

Database(s) EDR ID Number
EPA ID Number

C37 **CHEVRON #20-2029**
WSW **1203 N GRAND AVE**
< 1/8 **WALNUT, CA 91789**
0.034 mi.
178 ft. **Site 8 of 8 in cluster C**

LUST **S103625466**
N/A

Relative:
Lower

LUST:

Actual:
725 ft.

Region: STATE
Global Id: T0603789797
Latitude: 34.0430369944063
Longitude: -117.848373278608
Case Type: LUST Cleanup Site
Status: Completed - Case Closed
Status Date: 01/19/2016
Lead Agency: LOS ANGELES RWQCB (REGION 4)
Case Worker: ALT
Local Agency: LOS ANGELES COUNTY
RB Case Number: I-13371A
LOC Case Number: Not reported
File Location: Local Agency
Potential Media Affect: Soil
Potential Contaminants of Concern: Gasoline
Site History: Not reported

[Click here to access the California GeoTracker records for this facility:](#)

Contact:

Global Id: T0603789797
Contact Type: Regional Board Caseworker
Contact Name: ADAM TAING
Organization Name: LOS ANGELES RWQCB (REGION 4)
Address: 320 West 4th Street
City: LOS ANGELES
Email: adam.taing@waterboards.ca.gov
Phone Number: 2135766752

Global Id: T0603789797
Contact Type: Local Agency Caseworker
Contact Name: PHILLIP GHARIBIANS-TABRIZI
Organization Name: LOS ANGELES COUNTY
Address: 900 S. FREMONT AVE.
City: ALHAMBRA
Email: pgharibians@dpw.lacounty.gov
Phone Number: Not reported

Status History:


Global Id: T0603789797
Status: Completed - Case Closed
Status Date: 01/19/2016

Global Id: T0603789797
Status: Open - Case Begin Date
Status Date: 12/04/2002

Global Id: T0603789797
Status: Open - Eligible for Closure
Status Date: 09/28/2015

Global Id: T0603789797

Map ID
Direction
Distance
Elevation



Site

Database(s)

EDR ID Number
EPA ID Number

CHEVRON #20-2029 (Continued)

S103625466

Status: Open - Site Assessment
Status Date: 02/03/2005

Regulatory Activities:

Global Id: T0603789797
Action Type: Other
Date: 04/02/2003
Action: Leak Reported

Global Id: T0603789797
Action Type: RESPONSE
Date: 07/15/2013
Action: Other Report / Document

Global Id: T0603789797
Action Type: ENFORCEMENT
Date: 01/19/2016
Action: Closure/No Further Action Letter

Global Id: T0603789797
Action Type: ENFORCEMENT
Date: 11/18/2015
Action: Notification - Preclosure

Global Id: T0603789797
Action Type: REMEDIATION
Date: 02/03/2005
Action: Not reported

Global Id: T0603789797
Action Type: ENFORCEMENT
Date: 05/03/2013
Action: Staff Letter

Global Id: T0603789797
Action Type: ENFORCEMENT
Date: 04/04/2013
Action: Referral to Regional Board

Global Id: T0603789797
Action Type: Other
Date: 12/04/2002
Action: Leak Discovery

D38
West
< 1/8
0.038 mi.
200 ft.

LEES SHELL SERVICE
1325 N GRAND
WALNUT, CA 91789
Site 3 of 3 in cluster D

EDR Hist Auto 1021462419
N/A

Relative:
Higher

EDR Hist Auto

Actual:
746 ft.

Year: Name:
1969 LEES SHELL SERVICE
1971 LEES SHELL SERVICE

Type:
Gasoline Service Stations
Gasoline Service Stations

Map ID
Direction
Distance
Elevation

MAP FINDINGS

Site

Database(s)

EDR ID Number
EPA ID Number

39
WSW
< 1/8
0.054 mi.
285 ft.

SUPER FOCUS
1205 N GRAND AVE
WALNUT, CA 91789

RCRA-SQG 1000686514
SWEEPS UST CAD983638347
FINDS
ECHO
HAZNET

Relative:
Lower

RCRA-SQG:

Actual:
722 ft.

Date form received by agency: 02/27/1992
Facility name: SUPER FOCUS
Facility address: 1205 N GRAND AVE
WALNUT, CA 91789
EPA ID: CAD983638347
Contact: STEVEN NGUYEN
Contact address: 1205 N GRAND AVE
WALNUT, CA 91789
Contact country: US
Contact telephone: 714-594-1213
Contact email: Not reported
EPA Region: 09
Classification: Small Small Quantity Generator
Description: Handler: generates more than 100 and less than 1000 kg of hazardous waste during any calendar month and accumulates less than 6000 kg of hazardous waste at any time; or generates 100 kg or less of hazardous waste during any calendar month, and accumulates more than 1000 kg of hazardous waste at any time

Owner/Operator Summary:

Owner/operator name: STEVEN NGUYEN
Owner/operator address: 1205 N GRAND AVE
WALNUT, CA 91789
Owner/operator country: Not reported
Owner/operator telephone: 714-594-1213
Owner/operator email: Not reported
Owner/operator fax: Not reported
Owner/operator extension: Not reported
Legal status: Private
Owner/Operator Type: Owner
Owner/Op start date: Not reported
Owner/Op end date: Not reported

Handler Activities Summary:

U.S. importer of hazardous waste: No
Mixed waste (haz. and radioactive): No
Recycler of hazardous waste: No
Transporter of hazardous waste: No
Treater, storer or disposer of HW: No
Underground injection activity: No
On-site burner exemption: No
Furnace exemption: No
Used oil fuel burner: No
Used oil processor: No
User oil refiner: No
Used oil fuel marketer to burner: No
Used oil Specification marketer: No
Used oil transfer facility: No
Used oil transporter: No

Violation Status: No violations found

Map ID
Direction
Distance
Elevation



Site

Database(s)

EDR ID Number
EPA ID Number

SUPER FOCUS (Continued)

1000686514

SWEEPS UST:

Status: Active
Comp Number: 13371
Number: 9
Board Of Equalization: 44-000285
Referral Date: 06-30-89
Action Date: Not reported
Created Date: 06-30-89
Owner Tank Id: Not reported
SWRCB Tank Id: 19-000-013371-000001
Tank Status: A
Capacity: Not reported
Active Date: 06-30-89
Tank Use: UNKNOWN
STG: W
Content: Not reported
Number Of Tanks: 4

Status: Active
Comp Number: 13371
Number: 9
Board Of Equalization: 44-000285
Referral Date: 06-30-89
Action Date: Not reported
Created Date: 06-30-89
Owner Tank Id: Not reported
SWRCB Tank Id: 19-000-013371-000002
Tank Status: A
Capacity: Not reported
Active Date: 06-30-89
Tank Use: UNKNOWN
STG: W
Content: Not reported
Number Of Tanks: Not reported

Status: Active
Comp Number: 13371
Number: 9
Board Of Equalization: 44-000285
Referral Date: 06-30-89
Action Date: Not reported
Created Date: 06-30-89
Owner Tank Id: Not reported
SWRCB Tank Id: 19-000-013371-000003
Tank Status: A
Capacity: Not reported
Active Date: 06-30-89
Tank Use: UNKNOWN
STG: W
Content: Not reported
Number Of Tanks: Not reported

Status: Active
Comp Number: 13371
Number: 9
Board Of Equalization: 44-000285
Referral Date: 06-30-89

Map ID
Direction
Distance
Elevation

MAP FINDINGS

Site

Database(s)

EDR ID Number
EPA ID Number

SUPER FOCUS (Continued)

1000686514

Action Date: Not reported
Created Date: 06-30-89
Owner Tank Id: Not reported
SWRCB Tank Id: 19-000-013371-000004
Tank Status: A
Capacity: Not reported
Active Date: 06-30-89
Tank Use: UNKNOWN
STG: W
Content: Not reported
Number Of Tanks: Not reported

FINDS:

Registry ID: 110002877664

Environmental Interest/Information System

RCRAInfo is a national information system that supports the Resource Conservation and Recovery Act (RCRA) program through the tracking of events and activities related to facilities that generate, transport, and treat, store, or dispose of hazardous waste. RCRAInfo allows RCRA program staff to track the notification, permit, compliance, and corrective action activities required under RCRA.

[Click this hyperlink](#) while viewing on your computer to access additional FINDS: detail in the EDR Site Report.

ECHO:

Envid: 1000686514
Registry ID: 110002877664
DFR URL: <http://echo.epa.gov/detailed-facility-report?fid=110002877664>

HAZNET:

envid: 1000686514
Year: 1998
GEPaid: CAD983638347
Contact: STEVEN NGUYEN
Telephone: 7145941213
Mailing Name: Not reported
Mailing Address: 1205 N GRAND AVE
Mailing City,St,Zip: WALNUT, CA 917890000
Gen County: Not reported
TSD EPA ID: CAD108040858
TSD County: Not reported
Waste Category: Photochemicals/photoprocessing waste
Disposal Method: Recycler
Tons: .7422
Cat Decode: Not reported
Method Decode: Not reported
Facility County: Los Angeles

envid: 1000686514
Year: 1997
GEPaid: CAD983638347
Contact: STEVEN NGUYEN

Map ID
Direction
Distance
Elevation

MAP FINDINGS

Site

Database(s)

EDR ID Number
EPA ID Number

SUPER FOCUS (Continued)

1000686514

Telephone: 7145941213
Mailing Name: Not reported
Mailing Address: 1205 N GRAND AVE
Mailing City,St,Zip: WALNUT, CA 917890000
Gen County: Not reported
TSD EPA ID: CAD108040858
TSD County: Not reported
Waste Category: Photochemicals/photoprocessing waste
Disposal Method: Recycler
Tons: .2502
Cat Decode: Not reported
Method Decode: Not reported
Facility County: Los Angeles

**40
NNW
< 1/8
0.078 mi.
412 ft.**

**DISCOUNT TIRES & AUTO REPAIR
21050 STODDARD WELLS RD
WALNUT, CA 91789**

**EDR Hist Auto 1021032335
N/A**

**Relative:
Higher**

EDR Hist Auto

**Actual:
898 ft.**

Year:	Name:	Type:
2002	DISCOUNT TIRES & AUTO REPAIR	General Automotive Repair Shops
2003	DISCOUNT TIRES & AUTO REPAIR	General Automotive Repair Shops
2004	DISCOUNT TIRES & AUTO REPAIR	General Automotive Repair Shops
2005	DISCOUNT TIRES & AUTO REPAIR	General Automotive Repair Shops

**F41
WSW
< 1/8
0.116 mi.
610 ft.**

**RITZ CLEANERS
20747 5 AMAR RD
WALNUT, CA 91789
Site 1 of 2 in cluster F**

**RCRA-SQG 1000905530
FINDS CA0000839852
ECHO
DRYCLEANERS**

**Relative:
Lower**

RCRA-SQG:

**Actual:
735 ft.**

Date form received by agency:09/28/1994
Facility name: RITZ CLEANERS
Facility address: 20747 5 AMAR RD
WALNUT, CA 91789
EPA ID: CA0000839852
Mailing address: 5 AMAR RD
WALNUT, CA 91789
Contact: ABHAY JAIN
Contact address: 20747 5 AMAR RD
WALNUT, CA 91789
Contact country: US
Contact telephone: 909-598-6221
Contact email: Not reported
EPA Region: 09
Classification: Small Small Quantity Generator
Description: Handler: generates more than 100 and less than 1000 kg of hazardous waste during any calendar month and accumulates less than 6000 kg of hazardous waste at any time; or generates 100 kg or less of hazardous waste during any calendar month, and accumulates more than 1000 kg of hazardous waste at any time

Map ID
Direction
Distance
Elevation

MAP FINDINGS

Site

Database(s)

EDR ID Number
EPA ID Number

RITZ CLEANERS (Continued)

1000905530

Owner/Operator Summary:

Owner/operator name: JAIN ABHAY
Owner/operator address: 20747 5 AMAR RD
WALNUT, CA 91789
Owner/operator country: Not reported
Owner/operator telephone: 909-598-6221
Owner/operator email: Not reported
Owner/operator fax: Not reported
Owner/operator extension: Not reported
Legal status: Private
Owner/Operator Type: Owner
Owner/Op start date: Not reported
Owner/Op end date: Not reported

Handler Activities Summary:

U.S. importer of hazardous waste: No
Mixed waste (haz. and radioactive): No
Recycler of hazardous waste: No
Transporter of hazardous waste: No
Treater, storer or disposer of HW: No
Underground injection activity: No
On-site burner exemption: No
Furnace exemption: No
Used oil fuel burner: No
Used oil processor: No
User oil refiner: No
Used oil fuel marketer to burner: No
Used oil Specification marketer: No
Used oil transfer facility: No
Used oil transporter: No

Violation Status: No violations found

FINDS:

Registry ID: 110002620209

Environmental Interest/Information System

RCRAInfo is a national information system that supports the Resource Conservation and Recovery Act (RCRA) program through the tracking of events and activities related to facilities that generate, transport, and treat, store, or dispose of hazardous waste. RCRAInfo allows RCRA program staff to track the notification, permit, compliance, and corrective action activities required under RCRA.

[Click this hyperlink](#) while viewing on your computer to access additional FINDS: detail in the EDR Site Report.

ECHO:

Envid: 1000905530
Registry ID: 110002620209
DFR URL: <http://echo.epa.gov/detailed-facility-report?fid=110002620209>

DRYCLEANERS:

EPA Id: CA0000839852

Map ID
 Direction
 Distance
 Elevation



Site

Database(s)

EDR ID Number
 EPA ID Number

RITZ CLEANERS (Continued)

1000905530

NAICS Code: 81232
 NAICS Description: Drycleaning and Laundry Services (except Coin-Operated)
 SIC Code: 7211
 SIC Description: Power Laundries, Family and Commercial
 Create Date: 12/08/1995
 Facility Active: No
 Inactive Date: 06/30/2004
 Facility Addr2: Not reported
 Owner Name: JAIN ABHAY
 Owner Address: 20747 AMAR RD STE 5
 Owner Address 2: Not reported
 Owner Telephone: 9095986221
 Contact Name: JAIN ABHAY
 Contact Address: 20747 AMAR RD STE 5
 Contact Address 2: Not reported
 Contact Telephone: 9095986221
 Mailing Name: Not reported
 Mailing Address 1: 20747 AMAR RD STE 5
 Mailing Address 2: Not reported
 Mailing City: WALNUT
 Mailing State: CA
 Mailing Zip: 917895043
 Owner Fax: Not reported
 Region Code: 3

F42
WSW
 < 1/8
 0.116 mi.
 610 ft.

RITZ CLEANERS
20747 AMAR RD STE 5
WALNUT, CA 91789

EDR Hist Cleaner 1020075258
N/A

Site 2 of 2 in cluster F

Relative:
Lower

EDR Hist Cleaner

Actual:
735 ft.

Year:	Name:	Type:
1996	RITZ CLEANERS	Drycleaning Plants, Except Rugs
1997	RITZ CLEANERS	Drycleaning Plants, Except Rugs
1998	RITZ CLEANERS	Drycleaning Plants, Except Rugs
1999	RITZ CLEANERS	Drycleaning Plants, Except Rugs
2000	RITZ CLEANERS	Drycleaning Plants, Except Rugs
2001	RITZ CLEANERS	Drycleaning Plants, Except Rugs
2002	RITZ CLEANERS	Drycleaning Plants, Except Rugs
2003	RITZ CLEANERS	Drycleaning Plants, Except Rugs
2004	RITZ CLEANERS	Drycleaning Plants, Except Rugs
2005	RITZ CLEANERS	Drycleaning Plants, Except Rugs
2006	RITZ CLEANERS	Drycleaning Plants, Except Rugs
2007	RITZ CLEANERS	Drycleaning Plants, Except Rugs
2008	RITZ CLEANERS	Drycleaning Plants, Except Rugs
2009	RITZ CLEANERS	Drycleaning Plants, Except Rugs
2010	RITZ CLEANERS	Drycleaning Plants, Except Rugs
2011	RITZ CLEANERS	Drycleaning Plants, Except Rugs

Map ID
Direction
Distance
Elevation

MAP FINDINGS

Site

Database(s)

EDR ID Number
EPA ID Number

43
ESE
1/2-1
0.572 mi.
3022 ft.

SPADRA LDFL
4125 W VALLEY BLVD
WALNUT, CA 91789

SEMS-ARCHIVE 1000978065
RCRA-SQG CAD000607705
ENVIROSTOR
SWF/LF
WMUDS/SWAT
CHMIRS
US AIRS
Financial Assurance
WDS

Relative:
Lower

Actual:
653 ft.

SEMS-ARCHIVE:
Site ID: 900916
EPA ID: CAD000607705
Federal Facility: N
NPL: Not on the NPL
Non NPL Status: NFRAP-Site does not qualify for the NPL based on existing information

Following information was gathered from the prior CERCLIS update completed in 10/2013:

Site ID: 0900916
Federal Facility: Not a Federal Facility
NPL Status: Not on the NPL
Non NPL Status: NFRAP-Site does not qualify for the NPL based on existing information

CERCLIS-NFRAP Site Contact Details:

Contact Sequence ID: 13285228.00000
Person ID: 13003854.00000

Contact Sequence ID: 13290823.00000
Person ID: 13003858.00000

Contact Sequence ID: 13296681.00000
Person ID: 13004003.00000

CERCLIS-NFRAP Site Alias Name(s):

Alias Name: LOS ANGELES CO LDFL#2
Alias Address: SPADRA (5) VALLEY BLVD
PONOMA, CA 91789

CERCLIS-NFRAP Assessment History:

Action: DISCOVERY
Date Started: / /
Date Completed: 11/01/79
Priority Level: Not reported

Action: PRELIMINARY ASSESSMENT
Date Started: 01/01/84
Date Completed: 09/01/84
Priority Level: Low priority for further assessment

Action: SITE INSPECTION
Date Started: / /
Date Completed: 09/01/85
Priority Level: NFRAP-Site does not qualify for the NPL based on existing information

Action: ARCHIVE SITE
Date Started: / /
Date Completed: 09/01/85
Priority Level: Not reported

Map ID
Direction
Distance
Elevation

MAP FINDINGS

Site

Database(s)

EDR ID Number
EPA ID Number

SPADRA LDFL (Continued)

1000978065

RCRA-SQG:

Date form received by agency:10/12/2000
Facility name: SPADRA LANDFILL
Facility address: 4125 W. VALLEY BLVD.
WALNUT, CA 91789
EPA ID: CAD000607705
Mailing address: P.O. BOX 4998
WHITTIER, CA 90607
Contact: MISHELLE D. MISCHE
Contact address: Not reported
Not reported
Contact country: US
Contact telephone: 562-699-7411
Telephone ext.: 2488
Contact email: Not reported
EPA Region: 09
Classification: Small Small Quantity Generator
Description: Handler: generates more than 100 and less than 1000 kg of hazardous waste during any calendar month and accumulates less than 6000 kg of hazardous waste at any time; or generates 100 kg or less of hazardous waste during any calendar month, and accumulates more than 1000 kg of hazardous waste at any time

Handler Activities Summary:

U.S. importer of hazardous waste: No
Mixed waste (haz. and radioactive): No
Recycler of hazardous waste: No
Transporter of hazardous waste: No
Treater, storer or disposer of HW: No
Underground injection activity: No
On-site burner exemption: No
Furnace exemption: No
Used oil fuel burner: No
Used oil processor: No
User oil refiner: No
Used oil fuel marketer to burner: No
Used oil Specification marketer: No
Used oil transfer facility: No
Used oil transporter: No

Historical Generators:

Date form received by agency:04/15/1999
Site name: SPADRA LANDFILL
Classification: Large Quantity Generator

Date form received by agency:09/01/1996
Site name: SPADRA LANDFILL
Classification: Small Quantity Generator

Date form received by agency:03/29/1996
Site name: SPADRA LANDFILL
Classification: Large Quantity Generator

Date form received by agency:11/10/1994
Site name: SPADRA LANDFILL
Classification: Large Quantity Generator

Map ID
Direction
Distance
Elevation

MAP FINDINGS

Site

Database(s)

EDR ID Number
EPA ID Number

SPADRA LDFL (Continued)

1000978065

Date form received by agency:03/29/1994
Site name: SPADRA LANDFILL
Classification: Large Quantity Generator

Violation Status: No violations found

ENVIROSTOR:

Facility ID: 19490004
Status: Refer: RWQCB
Status Date: 11/18/1980
Site Code: Not reported
Site Type: Historical
Site Type Detailed: * Historical
Acres: Not reported
NPL: NO
Regulatory Agencies: NONE SPECIFIED
Lead Agency: NONE SPECIFIED
Program Manager: Not reported
Supervisor: Referred - Not Assigned
Division Branch: Cleanup Chatsworth
Assembly: Not reported
Senate: Not reported
Special Program: Not reported
Restricted Use: NO
Site Mgmt Req: NONE SPECIFIED
Funding: Not reported
Latitude: 34.03866
Longitude: -117.8237
APN: NONE SPECIFIED
Past Use: NONE SPECIFIED
Potential COC: NONE SPECIFIED
Confirmed COC: NONE SPECIFIED
Potential Description: NONE SPECIFIED
Alias Name: CAD000607705
Alias Type: EPA Identification Number
Alias Name: 110018952347
Alias Type: EPA (FRS #)
Alias Name: 19490004
Alias Type: Envirostor ID Number

Completed Info:

Completed Area Name: PROJECT WIDE
Completed Sub Area Name: Not reported
Completed Document Type: * Discovery
Completed Date: 10/28/1980
Comments: Facility identified. RWQCB & County Environmental Health records searched.

Future Area Name: Not reported
Future Sub Area Name: Not reported
Future Document Type: Not reported
Future Due Date: Not reported
Schedule Area Name: Not reported
Schedule Sub Area Name: Not reported
Schedule Document Type: Not reported
Schedule Due Date: Not reported
Schedule Revised Date: Not reported

Map ID
Direction
Distance
Elevation

MAP FINDINGS

Site

Database(s)

EDR ID Number
EPA ID Number

SPADRA LDFL (Continued)

1000978065

SWF/LF (SWIS):

Region: STATE
Facility ID: 19-AA-0015
Lat/Long: 34.04111 / -117.82444
Owner Name: Calif Polytechnic University-Pomona
Owner Telephone: 7145956666
Owner Address: Not reported
Owner Address2: 3801 West Temple Street
Owner City,St,Zip: Pomona, CA 91768
Operational Status: Closed
Operator: County Of Los Angeles Sanitation Dist
Operator Phone: 5629084288
Operator Address: Not reported
Operator Address2: P.O. Box 4998
Operator City,St,Zip: Whittier, CA 90607
Permit Date: 08/13/1997
Permit Status: Permitted
Permitted Acreage: \$323.00
Activity: Solid Waste Landfill
Regulation Status: Permitted
Landuse Name: Residential,Industrial,Agricultural
GIS Source: Map
Category: Disposal
Unit Number: 01
Inspection Frequency: Quarterly
Accepted Waste: Construction/demolition,Industrial,Inert,Mixed municipal
Closure Date: 01/01/1999
Closure Type: Estimated
Disposal Acreage: \$172.00
SWIS Num: 19-AA-0015
Waste Discharge Requirement Num:III
Program Type: Financial Assurance Responsibilities
Permitted Throughput with Units: 3700
Actual Throughput with Units: Tons/day
Permitted Capacity with Units: 27700000
Remaining Capacity: Not reported
Remaining Capacity with Units: Cubic Yards
Lat/Long: 34.04111 / -117.82444

LOS ANGELES CO. LF:

Site ID: 21
Alt. Address: Not reported
Site Contact: Not reported
Site Contact Phone: Not reported
Site Email: Not reported
Site Website: http://www.lacsd.org/about/solid_waste_facilities/spadra/default.asp
Site Type: Municipal Solid Waste Landfill
Site SWIS Number: 19-AA-0015
Beginning Operation Date: Jul-57
Ending Operation Date: Sep-00
Local Enforcement Agency: Vacant
Maximun Depth Fill(Ft): Not reported
Permitted Capacity: Not reported
Present Use: Open Space
Remaining Capacity(Million): Not reported
Status: Closed

Map ID
Direction
Distance
Elevation



Site

Database(s)

EDR ID Number
EPA ID Number

SPADRA LDFL (Continued)

1000978065

Waste Accepted: Not reported
Hours of Operation: Not reported
Disposal Area (Acre): Not reported

Detail As Of 01/2014:

Operator Name: County of Los Angeles Sanitation Districts
Operator Address: 1955 Workman Mill Road
Operator City/State/Zip: Whittier, CA 90601
Operator Contact: Willy Mejia
Operator Telephone: (562) 699-7411x6069
Operator Email: wmejia@lacs.org
Owner Name: Unknown
Owner Address: Not reported
Owner City/State/Zip: Not reported
Owner Contact: Not reported
Owner Telephone: Not reported
Owner Email: Not reported

WMUDS/SWAT:

Edit Date: 19950126
Complexity: Category B - Any facility having a physical, chemical, or biological waste treatment system (except for septic systems with subsurface disposal), or any Class II or III disposal site, or facilities without treatment systems that are complex, such as marinas with petroleum products, solid wastes, and sewage pump out facilities.

Primary Waste: SLDWST
Primary Waste Type: Nonhazardous Solid Wastes/Influent or Solid Wastes that contain nonhazardous putrescible and non putrescible solid, semisolid, and liquid wastes (E.G., garbage, trash, refuse, paper, demolition and construction wastes, manure, vegetable or animal solid and semisolid waste).

Secondary Waste: Not reported
Secondary Waste Type: Not reported
Base Meridian: SB
NPID: Not reported
Tonnage: 3700
Regional Board ID: 57-91
Municipal Solid Waste: True
Superorder: True
Open To Public: False
Waste List: True
Agency Type: County
Agency Name: LOS ANGELES COUNTY SAN DIST
Agency Department: CHIEF ENGINEER AND GENERAL MAN
Agency Address: P.O.BOX 4998
Agency City,St,Zip: WHITTIER CA 906074998
Agency Contact: CHARLES CARRY
Agency Telephone: 5626997411
Land Owner Name: LOS ANGELES COUNTY
Land Owner Address: 500 W. TEMPLE ST
Land Owner City,St,Zip: LOS ANGELES, CA 90012
Land Owner Contact: Not reported
Land Owner Phone: 2139741234
Region: 4
Facility Type: Solid Waste Site-Class III - Landfills for non hazardous solid wastes.
Facility Description: Not reported
Facility Telephone: 5626997411

Map ID
Direction
Distance
Elevation



Site

Database(s)

EDR ID Number
EPA ID Number

SPADRA LDFL (Continued)

1000978065

SWAT Facility Name: SPADRA SANITARY LANDFILL NO 2
Primary SIC: 4953
Secondary SIC: Not reported
Comments: RB RECORDS SAY 2,326 TONS/DAY.
Last Facility Editors: JHMJHMJHM
Waste Discharge System: True
Solid Waste Assessment Test Program: True
Toxic Pits Cleanup Act Program: False
Resource Conservation Recovery Act: False
Department of Defence: False
Solid Waste Assessment Test Program: COUNTY SAN DISTRICTS OF LA COUNTY
Threat to Water Quality: Major Threat to Water Quality. A violation could render unusable a ground water or surface water resource used as a significant drink water supply, require closure of an area used for contact recreation, result in long-term deleterious effects on shell fish spawning or growth areas of aquatic resources, or directly expose the public to toxic substances.

Sub Chapter 15: True
Regional Board Project Officer: Not reported
Number of WMUDS at Facility: 2
Section Range: 15 09W
RCRA Facility: No
Waste Discharge Requirements: A
Self-Monitoring Rept. Frequency: Monthly Submittal
Waste Discharge System ID: 4B190322008
Solid Waste Information ID: 19-AA-0015

CHMIRS:

OES Incident Number: 3-0791
OES notification: 02/11/2003
OES Date: Not reported
OES Time: Not reported
Date Completed: Not reported
Property Use: Not reported
Agency Id Number: Not reported
Agency Incident Number: Not reported
Time Notified: Not reported
Time Completed: Not reported
Surrounding Area: Not reported
Estimated Temperature: Not reported
Property Management: Not reported
More Than Two Substances Involved?: Not reported
Resp Agncy Personel # Of Decontaminated: Not reported
Responding Agency Personel # Of Injuries: Not reported
Responding Agency Personel # Of Fatalities: Not reported
Others Number Of Decontaminated: Not reported
Others Number Of Injuries: Not reported
Others Number Of Fatalities: Not reported
Vehicle Make/year: Not reported
Vehicle License Number: Not reported
Vehicle State: Not reported
Vehicle Id Number: Not reported
CA DOT PUC/ICC Number: Not reported
Company Name: Not reported
Reporting Officer Name/ID: Not reported
Report Date: Not reported
Facility Telephone: Not reported

Map ID
Direction
Distance
Elevation



Site

Database(s)

EDR ID Number
EPA ID Number

SPADRA LDFL (Continued)

1000978065

Waterway Involved: Yes
Waterway: Storm Drain / San Jose Creek / San Gabriel River
Spill Site: Not reported
Cleanup By: Reporting Party
Containment: Not reported
What Happened: Not reported
Type: Not reported
Measure: Not reported
Other: Not reported
Date/Time: Not reported
Year: 2003
Agency: Los Angeles Co Sanitation Dist
Incident Date: 2/11/2003 12:00:00 AM
Admin Agency: L. A. County Fire Prevention
Amount: Not reported
Contained: Yes
Site Type: Other
E Date: Not reported
Substance: Sodium Hypochlorite
Gallons: 100
Unknown: 0
Substance #2: Not reported
Substance #3: Not reported
Evacuations: 0
Number of Injuries: 0
Number of Fatalities: 0
#1 Pipeline: Not reported
#2 Pipeline: Not reported
#3 Pipeline: Not reported
#1 Vessel >= 300 Tons: Not reported
#2 Vessel >= 300 Tons: Not reported
#3 Vessel >= 300 Tons: Not reported
Evacs: Not reported
Injuries: Not reported
FATALS: Not reported
Comments: Not reported
Description: Substance was released due to mechanical failure as the truck tried to delivery product.

US AIRS (AFS):

Envid: 1000978065
Region Code: 09
County Code: CA037
Programmatic ID: AIR CASCA00006037C0573
Facility Registry ID: 110000781716
D and B Number: Not reported
Facility Site Name: LA CO- SANITATION DIST SPADRA LANFDFILL
Primary SIC Code: 4953
NAICS Code: 562112
Default Air Classification Code: MAJ
Facility Type of Ownership Code: CNG
Air CMS Category Code: TVM
HPV Status: Not reported

US AIRS (AFS):

Region Code: 09
Programmatic ID: AIR CASCA00006037C0573

Map ID
Direction
Distance
Elevation



Site

Database(s)

EDR ID Number
EPA ID Number

SPADRA LDFL (Continued)

1000978065

Facility Registry ID: 110000781716
Air Operating Status Code: OPR
Default Air Classification Code: MAJ
Air Program: Emergency Powers
Activity Date: 2013-11-26 00:00:00
Activity Status Date: Not reported
Activity Group: Compliance Monitoring
Activity Type: Inspection/Evaluation
Activity Status: Not reported

Region Code: 09
Programmatic ID: AIR_CASCA00006037C0573
Facility Registry ID: 110000781716
Air Operating Status Code: OPR
Default Air Classification Code: MAJ
Air Program: State Implementation Plan for National Primary and Secondary Ambient Air Quality Standards
Activity Date: 2013-11-20 00:00:00
Activity Status Date: 2014-11-06 11:59:47
Activity Group: Compliance Monitoring
Activity Type: Inspection/Evaluation
Activity Status: Active

Region Code: 09
Programmatic ID: AIR_CASCA00006037C0573
Facility Registry ID: 110000781716
Air Operating Status Code: OPR
Default Air Classification Code: MAJ
Air Program: State Implementation Plan for National Primary and Secondary Ambient Air Quality Standards
Activity Date: 2014-02-28 00:00:00
Activity Status Date: 2014-11-06 11:45:39
Activity Group: Compliance Monitoring
Activity Type: Inspection/Evaluation
Activity Status: Active

Region Code: 09
Programmatic ID: AIR_CASCA00006037C0573
Facility Registry ID: 110000781716
Air Operating Status Code: OPR
Default Air Classification Code: MAJ
Air Program: State Implementation Plan for National Primary and Secondary Ambient Air Quality Standards
Activity Date: 2014-07-31 00:00:00
Activity Status Date: 2014-11-06 11:42:32
Activity Group: Compliance Monitoring
Activity Type: Inspection/Evaluation
Activity Status: Active

Region Code: 09
Programmatic ID: AIR_CASCA00006037C0573
Facility Registry ID: 110000781716
Air Operating Status Code: OPR
Default Air Classification Code: MAJ
Air Program: State Implementation Plan for National Primary and Secondary Ambient Air Quality Standards
Activity Date: 2014-10-16 00:00:00
Activity Status Date: 2014-11-07 14:12:08
Activity Group: Compliance Monitoring
Activity Type: Inspection/Evaluation
Activity Status: Active

Map ID
Direction
Distance
Elevation



Site

Database(s)

EDR ID Number
EPA ID Number

SPADRA LDFL (Continued)

1000978065

Region Code: 09
Programmatic ID: AIR_CASCA00006037C0573
Facility Registry ID: 110000781716
Air Operating Status Code: OPR
Default Air Classification Code: MAJ
Air Program: State Implementation Plan for National Primary and Secondary Ambient Air Quality Standards
Activity Date: 2015-06-26 00:00:00
Activity Status Date: 2015-09-09 19:36:03
Activity Group: Compliance Monitoring
Activity Type: Inspection/Evaluation
Activity Status: Active

Region Code: 09
Programmatic ID: AIR_CASCA00006037C0573
Facility Registry ID: 110000781716
Air Operating Status Code: OPR
Default Air Classification Code: MAJ
Air Program: State Implementation Plan for National Primary and Secondary Ambient Air Quality Standards
Activity Date: 2015-06-26 00:00:00
Activity Status Date: 2015-09-09 19:43:52
Activity Group: Compliance Monitoring
Activity Type: Inspection/Evaluation
Activity Status: Active

Region Code: 09
Programmatic ID: AIR_CASCA00006037C0573
Facility Registry ID: 110000781716
Air Operating Status Code: OPR
Default Air Classification Code: MAJ
Air Program: State Implementation Plan for National Primary and Secondary Ambient Air Quality Standards
Activity Date: 2016-09-01 00:00:00
Activity Status Date: 2016-09-23 20:07:35
Activity Group: Compliance Monitoring
Activity Type: Inspection/Evaluation
Activity Status: Active

Region Code: 09
Programmatic ID: AIR_CASCA00006037C0573
Facility Registry ID: 110000781716
Air Operating Status Code: OPR
Default Air Classification Code: MAJ
Air Program: State Implementation Plan for National Primary and Secondary Ambient Air Quality Standards
Activity Date: 2016-09-13 00:00:00
Activity Status Date: 2016-09-23 20:08:24
Activity Group: Compliance Monitoring
Activity Type: Inspection/Evaluation
Activity Status: Active

Region Code: 09
Programmatic ID: AIR_CASCA00006037C0573
Facility Registry ID: 110000781716
Air Operating Status Code: OPR
Default Air Classification Code: MAJ
Air Program: State Implementation Plan for National Primary and Secondary Ambient Air Quality Standards
Activity Date: 1997-08-28 00:00:00
Activity Status Date: Not reported
Activity Group: Compliance Monitoring

Map ID
Direction
Distance
Elevation

MAP FINDINGS

Site

Database(s)

EDR ID Number
EPA ID Number

SPADRA LDFL (Continued)

1000978065

Activity Type:	Inspection/Evaluation
Activity Status:	Not reported
Region Code:	09
Programmatic ID:	AIR_CASCA00006037C0573
Facility Registry ID:	110000781716
Air Operating Status Code:	OPR
Default Air Classification Code:	MAJ
Air Program:	State Implementation Plan for National Primary and Secondary Ambient Air Quality Standards
Activity Date:	1998-12-23 00:00:00
Activity Status Date:	Not reported
Activity Group:	Compliance Monitoring
Activity Type:	Inspection/Evaluation
Activity Status:	Not reported
Region Code:	09
Programmatic ID:	AIR_CASCA00006037C0573
Facility Registry ID:	110000781716
Air Operating Status Code:	OPR
Default Air Classification Code:	MAJ
Air Program:	State Implementation Plan for National Primary and Secondary Ambient Air Quality Standards
Activity Date:	1999-09-15 00:00:00
Activity Status Date:	Not reported
Activity Group:	Compliance Monitoring
Activity Type:	Inspection/Evaluation
Activity Status:	Not reported
Region Code:	09
Programmatic ID:	AIR_CASCA00006037C0573
Facility Registry ID:	110000781716
Air Operating Status Code:	OPR
Default Air Classification Code:	MAJ
Air Program:	State Implementation Plan for National Primary and Secondary Ambient Air Quality Standards
Activity Date:	2002-01-03 00:00:00
Activity Status Date:	Not reported
Activity Group:	Compliance Monitoring
Activity Type:	Inspection/Evaluation
Activity Status:	Not reported
Region Code:	09
Programmatic ID:	AIR_CASCA00006037C0573
Facility Registry ID:	110000781716
Air Operating Status Code:	OPR
Default Air Classification Code:	MAJ
Air Program:	State Implementation Plan for National Primary and Secondary Ambient Air Quality Standards
Activity Date:	2002-09-30 00:00:00
Activity Status Date:	Not reported
Activity Group:	Compliance Monitoring
Activity Type:	Inspection/Evaluation
Activity Status:	Not reported
Region Code:	09
Programmatic ID:	AIR_CASCA00006037C0573
Facility Registry ID:	110000781716
Air Operating Status Code:	OPR
Default Air Classification Code:	MAJ
Air Program:	State Implementation Plan for National Primary and Secondary Ambient Air Quality Standards

Map ID
Direction
Distance
Elevation

MAP FINDINGS

Site

Database(s)

EDR ID Number
EPA ID Number

SPADRA LDFL (Continued)

1000978065

Activity Date: 2004-05-14 00:00:00
Activity Status Date: Not reported
Activity Group: Compliance Monitoring
Activity Type: Inspection/Evaluation
Activity Status: Not reported

Region Code: 09
Programmatic ID: AIR_CASCA00006037C0573
Facility Registry ID: 110000781716
Air Operating Status Code: OPR
Default Air Classification Code: MAJ
Air Program: State Implementation Plan for National Primary and Secondary Ambient Air Quality Standards
Activity Date: 2004-12-06 00:00:00
Activity Status Date: Not reported
Activity Group: Compliance Monitoring
Activity Type: Inspection/Evaluation
Activity Status: Not reported

Region Code: 09
Programmatic ID: AIR_CASCA00006037C0573
Facility Registry ID: 110000781716
Air Operating Status Code: OPR
Default Air Classification Code: MAJ
Air Program: State Implementation Plan for National Primary and Secondary Ambient Air Quality Standards
Activity Date: 2005-07-01 00:00:00
Activity Status Date: Not reported
Activity Group: Compliance Monitoring
Activity Type: Inspection/Evaluation
Activity Status: Not reported

Region Code: 09
Programmatic ID: AIR_CASCA00006037C0573
Facility Registry ID: 110000781716
Air Operating Status Code: OPR
Default Air Classification Code: MAJ
Air Program: State Implementation Plan for National Primary and Secondary Ambient Air Quality Standards
Activity Date: 2006-08-03 00:00:00
Activity Status Date: Not reported
Activity Group: Compliance Monitoring
Activity Type: Inspection/Evaluation
Activity Status: Not reported

Region Code: 09
Programmatic ID: AIR_CASCA00006037C0573
Facility Registry ID: 110000781716
Air Operating Status Code: OPR
Default Air Classification Code: MAJ
Air Program: State Implementation Plan for National Primary and Secondary Ambient Air Quality Standards
Activity Date: 2006-08-30 00:00:00
Activity Status Date: Not reported
Activity Group: Compliance Monitoring
Activity Type: Inspection/Evaluation
Activity Status: Not reported

Region Code: 09
Programmatic ID: AIR_CASCA00006037C0573
Facility Registry ID: 110000781716

Map ID
Direction
Distance
Elevation

MAP FINDINGS

Site

Database(s)

EDR ID Number
EPA ID Number

SPADRA LDFL (Continued)

1000978065

Air Operating Status Code: OPR
Default Air Classification Code: MAJ
Air Program: State Implementation Plan for National Primary and Secondary Ambient Air Quality Standards
Activity Date: 2007-02-28 00:00:00
Activity Status Date: Not reported
Activity Group: Compliance Monitoring
Activity Type: Inspection/Evaluation
Activity Status: Not reported

Region Code: 09
Programmatic ID: AIR_CASCA00006037C0573
Facility Registry ID: 110000781716
Air Operating Status Code: OPR
Default Air Classification Code: MAJ
Air Program: State Implementation Plan for National Primary and Secondary Ambient Air Quality Standards
Activity Date: 2007-06-07 00:00:00
Activity Status Date: Not reported
Activity Group: Compliance Monitoring
Activity Type: Inspection/Evaluation
Activity Status: Not reported

Region Code: 09
Programmatic ID: AIR_CASCA00006037C0573
Facility Registry ID: 110000781716
Air Operating Status Code: OPR
Default Air Classification Code: MAJ
Air Program: State Implementation Plan for National Primary and Secondary Ambient Air Quality Standards
Activity Date: 2007-11-28 00:00:00
Activity Status Date: Not reported
Activity Group: Compliance Monitoring
Activity Type: Inspection/Evaluation
Activity Status: Not reported

Region Code: 09
Programmatic ID: AIR_CASCA00006037C0573
Facility Registry ID: 110000781716
Air Operating Status Code: OPR
Default Air Classification Code: MAJ
Air Program: State Implementation Plan for National Primary and Secondary Ambient Air Quality Standards
Activity Date: 2008-02-24 00:00:00
Activity Status Date: Not reported
Activity Group: Compliance Monitoring
Activity Type: Inspection/Evaluation
Activity Status: Not reported

Region Code: 09
Programmatic ID: AIR_CASCA00006037C0573
Facility Registry ID: 110000781716
Air Operating Status Code: OPR
Default Air Classification Code: MAJ
Air Program: State Implementation Plan for National Primary and Secondary Ambient Air Quality Standards
Activity Date: 2008-06-10 00:00:00
Activity Status Date: Not reported
Activity Group: Compliance Monitoring
Activity Type: Inspection/Evaluation
Activity Status: Not reported

Map ID
Direction
Distance
Elevation



Site

Database(s)

EDR ID Number
EPA ID Number

SPADRA LDFL (Continued)

1000978065

Region Code: 09
Programmatic ID: AIR_CASCA00006037C0573
Facility Registry ID: 110000781716
Air Operating Status Code: OPR
Default Air Classification Code: MAJ
Air Program: State Implementation Plan for National Primary and Secondary Ambient Air Quality Standards
Activity Date: 2008-06-11 00:00:00
Activity Status Date: Not reported
Activity Group: Compliance Monitoring
Activity Type: Inspection/Evaluation
Activity Status: Not reported

Region Code: 09
Programmatic ID: AIR_CASCA00006037C0573
Facility Registry ID: 110000781716
Air Operating Status Code: OPR
Default Air Classification Code: MAJ
Air Program: State Implementation Plan for National Primary and Secondary Ambient Air Quality Standards
Activity Date: 2008-09-10 00:00:00
Activity Status Date: Not reported
Activity Group: Compliance Monitoring
Activity Type: Inspection/Evaluation
Activity Status: Not reported

Region Code: 09
Programmatic ID: AIR_CASCA00006037C0573
Facility Registry ID: 110000781716
Air Operating Status Code: OPR
Default Air Classification Code: MAJ
Air Program: State Implementation Plan for National Primary and Secondary Ambient Air Quality Standards
Activity Date: 2009-03-01 00:00:00
Activity Status Date: Not reported
Activity Group: Compliance Monitoring
Activity Type: Inspection/Evaluation
Activity Status: Not reported

Region Code: 09
Programmatic ID: AIR_CASCA00006037C0573
Facility Registry ID: 110000781716
Air Operating Status Code: OPR
Default Air Classification Code: MAJ
Air Program: State Implementation Plan for National Primary and Secondary Ambient Air Quality Standards
Activity Date: 2009-09-11 00:00:00
Activity Status Date: Not reported
Activity Group: Compliance Monitoring
Activity Type: Inspection/Evaluation
Activity Status: Not reported

Region Code: 09
Programmatic ID: AIR_CASCA00006037C0573
Facility Registry ID: 110000781716
Air Operating Status Code: OPR
Default Air Classification Code: MAJ
Air Program: State Implementation Plan for National Primary and Secondary Ambient Air Quality Standards
Activity Date: 2009-09-22 00:00:00
Activity Status Date: Not reported
Activity Group: Compliance Monitoring

Map ID
Direction
Distance
Elevation



Site

Database(s)

EDR ID Number
EPA ID Number

SPADRA LDFL (Continued)

1000978065

Activity Type:	Inspection/Evaluation
Activity Status:	Not reported
Region Code:	09
Programmatic ID:	AIR_CASCA00006037C0573
Facility Registry ID:	110000781716
Air Operating Status Code:	OPR
Default Air Classification Code:	MAJ
Air Program:	State Implementation Plan for National Primary and Secondary Ambient Air Quality Standards
Activity Date:	2009-09-23 00:00:00
Activity Status Date:	Not reported
Activity Group:	Compliance Monitoring
Activity Type:	Inspection/Evaluation
Activity Status:	Not reported
Region Code:	09
Programmatic ID:	AIR_CASCA00006037C0573
Facility Registry ID:	110000781716
Air Operating Status Code:	OPR
Default Air Classification Code:	MAJ
Air Program:	State Implementation Plan for National Primary and Secondary Ambient Air Quality Standards
Activity Date:	2009-10-06 00:00:00
Activity Status Date:	Not reported
Activity Group:	Compliance Monitoring
Activity Type:	Inspection/Evaluation
Activity Status:	Not reported
Region Code:	09
Programmatic ID:	AIR_CASCA00006037C0573
Facility Registry ID:	110000781716
Air Operating Status Code:	OPR
Default Air Classification Code:	MAJ
Air Program:	State Implementation Plan for National Primary and Secondary Ambient Air Quality Standards
Activity Date:	2009-10-07 00:00:00
Activity Status Date:	Not reported
Activity Group:	Compliance Monitoring
Activity Type:	Inspection/Evaluation
Activity Status:	Not reported
Region Code:	09
Programmatic ID:	AIR_CASCA00006037C0573
Facility Registry ID:	110000781716
Air Operating Status Code:	OPR
Default Air Classification Code:	MAJ
Air Program:	State Implementation Plan for National Primary and Secondary Ambient Air Quality Standards
Activity Date:	2010-03-01 00:00:00
Activity Status Date:	Not reported
Activity Group:	Compliance Monitoring
Activity Type:	Inspection/Evaluation
Activity Status:	Not reported
Region Code:	09
Programmatic ID:	AIR_CASCA00006037C0573
Facility Registry ID:	110000781716
Air Operating Status Code:	OPR
Default Air Classification Code:	MAJ
Air Program:	State Implementation Plan for National Primary and Secondary Ambient Air Quality Standards

Map ID
Direction
Distance
Elevation



Site

Database(s)

EDR ID Number
EPA ID Number

SPADRA LDFL (Continued)

1000978065

Activity Date: 2010-07-28 00:00:00
Activity Status Date: Not reported
Activity Group: Compliance Monitoring
Activity Type: Inspection/Evaluation
Activity Status: Not reported

Region Code: 09
Programmatic ID: AIR_CASCA00006037C0573
Facility Registry ID: 110000781716
Air Operating Status Code: OPR
Default Air Classification Code: MAJ
Air Program: State Implementation Plan for National Primary and Secondary Ambient Air Quality Standards
Activity Date: 2010-07-29 00:00:00
Activity Status Date: Not reported
Activity Group: Compliance Monitoring
Activity Type: Inspection/Evaluation
Activity Status: Not reported

Region Code: 09
Programmatic ID: AIR_CASCA00006037C0573
Facility Registry ID: 110000781716
Air Operating Status Code: OPR
Default Air Classification Code: MAJ
Air Program: State Implementation Plan for National Primary and Secondary Ambient Air Quality Standards
Activity Date: 2010-11-30 00:00:00
Activity Status Date: Not reported
Activity Group: Compliance Monitoring
Activity Type: Inspection/Evaluation
Activity Status: Not reported

Region Code: 09
Programmatic ID: AIR_CASCA00006037C0573
Facility Registry ID: 110000781716
Air Operating Status Code: OPR
Default Air Classification Code: MAJ
Air Program: State Implementation Plan for National Primary and Secondary Ambient Air Quality Standards
Activity Date: 2011-02-28 00:00:00
Activity Status Date: Not reported
Activity Group: Compliance Monitoring
Activity Type: Inspection/Evaluation
Activity Status: Not reported

Region Code: 09
Programmatic ID: AIR_CASCA00006037C0573
Facility Registry ID: 110000781716
Air Operating Status Code: OPR
Default Air Classification Code: MAJ
Air Program: State Implementation Plan for National Primary and Secondary Ambient Air Quality Standards
Activity Date: 2011-06-28 00:00:00
Activity Status Date: Not reported
Activity Group: Compliance Monitoring
Activity Type: Inspection/Evaluation
Activity Status: Not reported

Region Code: 09
Programmatic ID: AIR_CASCA00006037C0573
Facility Registry ID: 110000781716

Map ID
Direction
Distance
Elevation



Site

Database(s)

EDR ID Number
EPA ID Number

SPADRA LDFL (Continued)

1000978065

Air Operating Status Code: OPR
Default Air Classification Code: MAJ
Air Program: State Implementation Plan for National Primary and Secondary Ambient Air Quality Standards
Activity Date: 2011-06-29 00:00:00
Activity Status Date: Not reported
Activity Group: Compliance Monitoring
Activity Type: Inspection/Evaluation
Activity Status: Not reported

Region Code: 09
Programmatic ID: AIR_CASCA00006037C0573
Facility Registry ID: 110000781716
Air Operating Status Code: OPR
Default Air Classification Code: MAJ
Air Program: State Implementation Plan for National Primary and Secondary Ambient Air Quality Standards
Activity Date: 2011-11-02 00:00:00
Activity Status Date: Not reported
Activity Group: Compliance Monitoring
Activity Type: Inspection/Evaluation
Activity Status: Not reported

Region Code: 09
Programmatic ID: AIR_CASCA00006037C0573
Facility Registry ID: 110000781716
Air Operating Status Code: OPR
Default Air Classification Code: MAJ
Air Program: State Implementation Plan for National Primary and Secondary Ambient Air Quality Standards
Activity Date: 2011-11-03 00:00:00
Activity Status Date: Not reported
Activity Group: Compliance Monitoring
Activity Type: Inspection/Evaluation
Activity Status: Not reported

Region Code: 09
Programmatic ID: AIR_CASCA00006037C0573
Facility Registry ID: 110000781716
Air Operating Status Code: OPR
Default Air Classification Code: MAJ
Air Program: State Implementation Plan for National Primary and Secondary Ambient Air Quality Standards
Activity Date: 2012-02-28 00:00:00
Activity Status Date: Not reported
Activity Group: Compliance Monitoring
Activity Type: Inspection/Evaluation
Activity Status: Not reported

Region Code: 09
Programmatic ID: AIR_CASCA00006037C0573
Facility Registry ID: 110000781716
Air Operating Status Code: OPR
Default Air Classification Code: MAJ
Air Program: State Implementation Plan for National Primary and Secondary Ambient Air Quality Standards
Activity Date: 2012-07-18 00:00:00
Activity Status Date: Not reported
Activity Group: Compliance Monitoring
Activity Type: Inspection/Evaluation
Activity Status: Not reported

Map ID
Direction
Distance
Elevation



Site

Database(s)

EDR ID Number
EPA ID Number

SPADRA LDFL (Continued)

1000978065

Region Code: 09
Programmatic ID: AIR CASCA00006037C0573
Facility Registry ID: 110000781716
Air Operating Status Code: OPR
Default Air Classification Code: MAJ
Air Program: State Implementation Plan for National Primary and Secondary Ambient Air Quality Standards
Activity Date: 2012-07-19 00:00:00
Activity Status Date: Not reported
Activity Group: Compliance Monitoring
Activity Type: Inspection/Evaluation
Activity Status: Not reported

Region Code: 09
Programmatic ID: AIR CASCA00006037C0573
Facility Registry ID: 110000781716
Air Operating Status Code: OPR
Default Air Classification Code: MAJ
Air Program: State Implementation Plan for National Primary and Secondary Ambient Air Quality Standards
Activity Date: 2012-11-26 00:00:00
Activity Status Date: Not reported
Activity Group: Compliance Monitoring
Activity Type: Inspection/Evaluation
Activity Status: Not reported

Region Code: 09
Programmatic ID: AIR CASCA00006037C0573
Facility Registry ID: 110000781716
Air Operating Status Code: OPR
Default Air Classification Code: MAJ
Air Program: State Implementation Plan for National Primary and Secondary Ambient Air Quality Standards
Activity Date: 2012-11-27 00:00:00
Activity Status Date: Not reported
Activity Group: Compliance Monitoring
Activity Type: Inspection/Evaluation
Activity Status: Not reported

Region Code: 09
Programmatic ID: AIR CASCA00006037C0573
Facility Registry ID: 110000781716
Air Operating Status Code: OPR
Default Air Classification Code: MAJ
Air Program: State Implementation Plan for National Primary and Secondary Ambient Air Quality Standards
Activity Date: 2013-02-28 00:00:00
Activity Status Date: Not reported
Activity Group: Compliance Monitoring
Activity Type: Inspection/Evaluation
Activity Status: Not reported

Region Code: 09
Programmatic ID: AIR CASCA00006037C0573
Facility Registry ID: 110000781716
Air Operating Status Code: OPR
Default Air Classification Code: MAJ
Air Program: State Implementation Plan for National Primary and Secondary Ambient Air Quality Standards
Activity Date: 2013-07-31 00:00:00
Activity Status Date: Not reported
Activity Group: Compliance Monitoring

Map ID
Direction
Distance
Elevation



Site

Database(s)

EDR ID Number
EPA ID Number

SPADRA LDFL (Continued)

1000978065

Activity Type:	Inspection/Evaluation
Activity Status:	Not reported
Region Code:	09
Programmatic ID:	AIR_CASCA00006037C0573
Facility Registry ID:	110000781716
Air Operating Status Code:	OPR
Default Air Classification Code:	MAJ
Air Program:	State Implementation Plan for National Primary and Secondary Ambient Air Quality Standards
Activity Date:	2013-08-01 00:00:00
Activity Status Date:	Not reported
Activity Group:	Compliance Monitoring
Activity Type:	Inspection/Evaluation
Activity Status:	Not reported
Region Code:	09
Programmatic ID:	AIR_CASCA00006037C0573
Facility Registry ID:	110000781716
Air Operating Status Code:	OPR
Default Air Classification Code:	MAJ
Air Program:	State Implementation Plan for National Primary and Secondary Ambient Air Quality Standards
Activity Date:	2013-11-26 00:00:00
Activity Status Date:	Not reported
Activity Group:	Compliance Monitoring
Activity Type:	Inspection/Evaluation
Activity Status:	Not reported
Region Code:	09
Programmatic ID:	AIR_CASCA00006037C0573
Facility Registry ID:	110000781716
Air Operating Status Code:	OPR
Default Air Classification Code:	MAJ
Air Program:	Title V Permits
Activity Date:	2013-11-20 00:00:00
Activity Status Date:	2014-11-06 11:59:47
Activity Group:	Compliance Monitoring
Activity Type:	Inspection/Evaluation
Activity Status:	Active
Region Code:	09
Programmatic ID:	AIR_CASCA00006037C0573
Facility Registry ID:	110000781716
Air Operating Status Code:	OPR
Default Air Classification Code:	MAJ
Air Program:	Title V Permits
Activity Date:	2014-02-28 00:00:00
Activity Status Date:	2014-11-06 11:45:39
Activity Group:	Compliance Monitoring
Activity Type:	Inspection/Evaluation
Activity Status:	Active
Region Code:	09
Programmatic ID:	AIR_CASCA00006037C0573
Facility Registry ID:	110000781716
Air Operating Status Code:	OPR
Default Air Classification Code:	MAJ
Air Program:	Title V Permits

Map ID
Direction
Distance
Elevation



Site

Database(s)

EDR ID Number
EPA ID Number

SPADRA LDFL (Continued)

1000978065

Activity Date: 2014-07-31 00:00:00
Activity Status Date: 2014-11-06 11:42:32
Activity Group: Compliance Monitoring
Activity Type: Inspection/Evaluation
Activity Status: Active

Region Code: 09
Programmatic ID: AIR CASCA00006037C0573
Facility Registry ID: 110000781716
Air Operating Status Code: OPR
Default Air Classification Code: MAJ
Air Program: Title V Permits
Activity Date: 2014-10-16 00:00:00
Activity Status Date: 2014-11-07 14:12:08
Activity Group: Compliance Monitoring
Activity Type: Inspection/Evaluation
Activity Status: Active

Region Code: 09
Programmatic ID: AIR CASCA00006037C0573
Facility Registry ID: 110000781716
Air Operating Status Code: OPR
Default Air Classification Code: MAJ
Air Program: Title V Permits
Activity Date: 2014-12-03 00:00:00
Activity Status Date: 2015-09-09 19:40:18
Activity Group: Compliance Monitoring
Activity Type: Inspection/Evaluation
Activity Status: Active

Region Code: 09
Programmatic ID: AIR CASCA00006037C0573
Facility Registry ID: 110000781716
Air Operating Status Code: OPR
Default Air Classification Code: MAJ
Air Program: Title V Permits
Activity Date: 2014-12-04 00:00:00
Activity Status Date: 2015-09-09 19:42:58
Activity Group: Compliance Monitoring
Activity Type: Inspection/Evaluation
Activity Status: Active

Region Code: 09
Programmatic ID: AIR CASCA00006037C0573
Facility Registry ID: 110000781716
Air Operating Status Code: OPR
Default Air Classification Code: MAJ
Air Program: Title V Permits
Activity Date: 2015-02-27 00:00:00
Activity Status Date: 2015-09-09 19:37:38
Activity Group: Compliance Monitoring
Activity Type: Inspection/Evaluation
Activity Status: Active

Region Code: 09
Programmatic ID: AIR CASCA00006037C0573
Facility Registry ID: 110000781716

Map ID
Direction
Distance
Elevation



Site

Database(s)

EDR ID Number
EPA ID Number

SPADRA LDFL (Continued)

1000978065

Air Operating Status Code: OPR
Default Air Classification Code: MAJ
Air Program: Title V Permits
Activity Date: 2015-06-26 00:00:00
Activity Status Date: 2015-09-09 19:36:03
Activity Group: Compliance Monitoring
Activity Type: Inspection/Evaluation
Activity Status: Active

Region Code: 09
Programmatic ID: AIR_CASCA00006037C0573
Facility Registry ID: 110000781716
Air Operating Status Code: OPR
Default Air Classification Code: MAJ
Air Program: Title V Permits
Activity Date: 2015-06-26 00:00:00
Activity Status Date: 2015-09-09 19:43:52
Activity Group: Compliance Monitoring
Activity Type: Inspection/Evaluation
Activity Status: Active

Region Code: 09
Programmatic ID: AIR_CASCA00006037C0573
Facility Registry ID: 110000781716
Air Operating Status Code: OPR
Default Air Classification Code: MAJ
Air Program: Title V Permits
Activity Date: 2015-11-24 00:00:00
Activity Status Date: 2016-09-23 20:06:44
Activity Group: Compliance Monitoring
Activity Type: Inspection/Evaluation
Activity Status: Active

Region Code: 09
Programmatic ID: AIR_CASCA00006037C0573
Facility Registry ID: 110000781716
Air Operating Status Code: OPR
Default Air Classification Code: MAJ
Air Program: Title V Permits
Activity Date: 2016-09-01 00:00:00
Activity Status Date: 2016-09-23 20:07:35
Activity Group: Compliance Monitoring
Activity Type: Inspection/Evaluation
Activity Status: Active

Region Code: 09
Programmatic ID: AIR_CASCA00006037C0573
Facility Registry ID: 110000781716
Air Operating Status Code: OPR
Default Air Classification Code: MAJ
Air Program: Title V Permits
Activity Date: 2016-09-13 00:00:00
Activity Status Date: 2016-09-23 20:08:24
Activity Group: Compliance Monitoring
Activity Type: Inspection/Evaluation
Activity Status: Active

Map ID
Direction
Distance
Elevation

MAP FINDINGS

Site

Database(s)

EDR ID Number
EPA ID Number

SPADRA LDFL (Continued)

1000978065

Region Code: 09
Programmatic ID: AIR CASCA00006037C0573
Facility Registry ID: 110000781716
Air Operating Status Code: OPR
Default Air Classification Code: MAJ
Air Program: Title V Permits
Activity Date: 1998-12-23 00:00:00
Activity Status Date: Not reported
Activity Group: Compliance Monitoring
Activity Type: Inspection/Evaluation
Activity Status: Not reported

Region Code: 09
Programmatic ID: AIR CASCA00006037C0573
Facility Registry ID: 110000781716
Air Operating Status Code: OPR
Default Air Classification Code: MAJ
Air Program: Title V Permits
Activity Date: 1999-09-15 00:00:00
Activity Status Date: Not reported
Activity Group: Compliance Monitoring
Activity Type: Inspection/Evaluation
Activity Status: Not reported

Region Code: 09
Programmatic ID: AIR CASCA00006037C0573
Facility Registry ID: 110000781716
Air Operating Status Code: OPR
Default Air Classification Code: MAJ
Air Program: Title V Permits
Activity Date: 2000-03-31 00:00:00
Activity Status Date: Not reported
Activity Group: Compliance Monitoring
Activity Type: Inspection/Evaluation
Activity Status: Not reported

Region Code: 09
Programmatic ID: AIR CASCA00006037C0573
Facility Registry ID: 110000781716
Air Operating Status Code: OPR
Default Air Classification Code: MAJ
Air Program: Title V Permits
Activity Date: 2002-01-03 00:00:00
Activity Status Date: Not reported
Activity Group: Compliance Monitoring
Activity Type: Inspection/Evaluation
Activity Status: Not reported

Region Code: 09
Programmatic ID: AIR CASCA00006037C0573
Facility Registry ID: 110000781716
Air Operating Status Code: OPR
Default Air Classification Code: MAJ
Air Program: Title V Permits
Activity Date: 2002-09-30 00:00:00
Activity Status Date: Not reported
Activity Group: Compliance Monitoring

Map ID
Direction
Distance
Elevation



Site

Database(s)


EDR ID Number
EPA ID Number

SPADRA LDFL (Continued)

1000978065

Activity Type:	Inspection/Evaluation
Activity Status:	Not reported
Region Code:	09
Programmatic ID:	AIR_CASCA00006037C0573
Facility Registry ID:	110000781716
Air Operating Status Code:	OPR
Default Air Classification Code:	MAJ
Air Program:	Title V Permits
Activity Date:	2004-05-14 00:00:00
Activity Status Date:	Not reported
Activity Group:	Compliance Monitoring
Activity Type:	Inspection/Evaluation
Activity Status:	Not reported
Region Code:	09
Programmatic ID:	AIR_CASCA00006037C0573
Facility Registry ID:	110000781716
Air Operating Status Code:	OPR
Default Air Classification Code:	MAJ
Air Program:	Title V Permits
Activity Date:	2004-12-06 00:00:00
Activity Status Date:	Not reported
Activity Group:	Compliance Monitoring
Activity Type:	Inspection/Evaluation
Activity Status:	Not reported
Region Code:	09
Programmatic ID:	AIR_CASCA00006037C0573
Facility Registry ID:	110000781716
Air Operating Status Code:	OPR
Default Air Classification Code:	MAJ
Air Program:	Title V Permits
Activity Date:	2005-07-01 00:00:00
Activity Status Date:	Not reported
Activity Group:	Compliance Monitoring
Activity Type:	Inspection/Evaluation
Activity Status:	Not reported
Region Code:	09
Programmatic ID:	AIR_CASCA00006037C0573
Facility Registry ID:	110000781716
Air Operating Status Code:	OPR
Default Air Classification Code:	MAJ
Air Program:	Title V Permits
Activity Date:	2006-08-03 00:00:00
Activity Status Date:	Not reported
Activity Group:	Compliance Monitoring
Activity Type:	Inspection/Evaluation
Activity Status:	Not reported
Region Code:	09
Programmatic ID:	AIR_CASCA00006037C0573
Facility Registry ID:	110000781716
Air Operating Status Code:	OPR
Default Air Classification Code:	MAJ
Air Program:	Title V Permits

Map ID
Direction
Distance
Elevation



Site

Database(s)

EDR ID Number
EPA ID Number

SPADRA LDFL (Continued)

1000978065

Activity Date: 2006-08-30 00:00:00
Activity Status Date: Not reported
Activity Group: Compliance Monitoring
Activity Type: Inspection/Evaluation
Activity Status: Not reported

Region Code: 09
Programmatic ID: AIR CASCA00006037C0573
Facility Registry ID: 110000781716
Air Operating Status Code: OPR
Default Air Classification Code: MAJ
Air Program: Title V Permits
Activity Date: 2007-02-28 00:00:00
Activity Status Date: Not reported
Activity Group: Compliance Monitoring
Activity Type: Inspection/Evaluation
Activity Status: Not reported

Region Code: 09
Programmatic ID: AIR CASCA00006037C0573
Facility Registry ID: 110000781716
Air Operating Status Code: OPR
Default Air Classification Code: MAJ
Air Program: Title V Permits
Activity Date: 2007-06-07 00:00:00
Activity Status Date: Not reported
Activity Group: Compliance Monitoring
Activity Type: Inspection/Evaluation
Activity Status: Not reported

Region Code: 09
Programmatic ID: AIR CASCA00006037C0573
Facility Registry ID: 110000781716
Air Operating Status Code: OPR
Default Air Classification Code: MAJ
Air Program: Title V Permits
Activity Date: 2007-11-28 00:00:00
Activity Status Date: Not reported
Activity Group: Compliance Monitoring
Activity Type: Inspection/Evaluation
Activity Status: Not reported

Region Code: 09
Programmatic ID: AIR CASCA00006037C0573
Facility Registry ID: 110000781716
Air Operating Status Code: OPR
Default Air Classification Code: MAJ
Air Program: Title V Permits
Activity Date: 2008-02-24 00:00:00
Activity Status Date: Not reported
Activity Group: Compliance Monitoring
Activity Type: Inspection/Evaluation
Activity Status: Not reported

Region Code: 09
Programmatic ID: AIR CASCA00006037C0573
Facility Registry ID: 110000781716

Map ID
Direction
Distance
Elevation



Site

Database(s)

EDR ID Number
EPA ID Number

SPADRA LDFL (Continued)

1000978065

Air Operating Status Code: OPR
Default Air Classification Code: MAJ
Air Program: Title V Permits
Activity Date: 2008-06-10 00:00:00
Activity Status Date: Not reported
Activity Group: Compliance Monitoring
Activity Type: Inspection/Evaluation
Activity Status: Not reported

Region Code: 09
Programmatic ID: AIR_CASCA00006037C0573
Facility Registry ID: 110000781716
Air Operating Status Code: OPR
Default Air Classification Code: MAJ
Air Program: Title V Permits
Activity Date: 2008-06-11 00:00:00
Activity Status Date: Not reported
Activity Group: Compliance Monitoring
Activity Type: Inspection/Evaluation
Activity Status: Not reported

Region Code: 09
Programmatic ID: AIR_CASCA00006037C0573
Facility Registry ID: 110000781716
Air Operating Status Code: OPR
Default Air Classification Code: MAJ
Air Program: Title V Permits
Activity Date: 2008-09-10 00:00:00
Activity Status Date: Not reported
Activity Group: Compliance Monitoring
Activity Type: Inspection/Evaluation
Activity Status: Not reported

Region Code: 09
Programmatic ID: AIR_CASCA00006037C0573
Facility Registry ID: 110000781716
Air Operating Status Code: OPR
Default Air Classification Code: MAJ
Air Program: Title V Permits
Activity Date: 2009-03-01 00:00:00
Activity Status Date: Not reported
Activity Group: Compliance Monitoring
Activity Type: Inspection/Evaluation
Activity Status: Not reported

Region Code: 09
Programmatic ID: AIR_CASCA00006037C0573
Facility Registry ID: 110000781716
Air Operating Status Code: OPR
Default Air Classification Code: MAJ
Air Program: Title V Permits
Activity Date: 2009-09-11 00:00:00
Activity Status Date: Not reported
Activity Group: Compliance Monitoring
Activity Type: Inspection/Evaluation
Activity Status: Not reported

Map ID
Direction
Distance
Elevation



Site

Database(s)

EDR ID Number
EPA ID Number

SPADRA LDFL (Continued)

1000978065

Region Code: 09
Programmatic ID: AIR_CASCA00006037C0573
Facility Registry ID: 110000781716
Air Operating Status Code: OPR
Default Air Classification Code: MAJ
Air Program: Title V Permits
Activity Date: 2009-09-22 00:00:00
Activity Status Date: Not reported
Activity Group: Compliance Monitoring
Activity Type: Inspection/Evaluation
Activity Status: Not reported

Region Code: 09
Programmatic ID: AIR_CASCA00006037C0573
Facility Registry ID: 110000781716
Air Operating Status Code: OPR
Default Air Classification Code: MAJ
Air Program: Title V Permits
Activity Date: 2009-09-23 00:00:00
Activity Status Date: Not reported
Activity Group: Compliance Monitoring
Activity Type: Inspection/Evaluation
Activity Status: Not reported

Region Code: 09
Programmatic ID: AIR_CASCA00006037C0573
Facility Registry ID: 110000781716
Air Operating Status Code: OPR
Default Air Classification Code: MAJ
Air Program: Title V Permits
Activity Date: 2009-10-06 00:00:00
Activity Status Date: Not reported
Activity Group: Compliance Monitoring
Activity Type: Inspection/Evaluation
Activity Status: Not reported

Region Code: 09
Programmatic ID: AIR_CASCA00006037C0573
Facility Registry ID: 110000781716
Air Operating Status Code: OPR
Default Air Classification Code: MAJ
Air Program: Title V Permits
Activity Date: 2009-10-07 00:00:00
Activity Status Date: Not reported
Activity Group: Compliance Monitoring
Activity Type: Inspection/Evaluation
Activity Status: Not reported

Region Code: 09
Programmatic ID: AIR_CASCA00006037C0573
Facility Registry ID: 110000781716
Air Operating Status Code: OPR
Default Air Classification Code: MAJ
Air Program: Title V Permits
Activity Date: 2010-03-01 00:00:00
Activity Status Date: Not reported
Activity Group: Compliance Monitoring

Map ID
Direction
Distance
Elevation

MAP FINDINGS

Site

Database(s)

EDR ID Number
EPA ID Number

SPADRA LDFL (Continued)

1000978065

Activity Type:	Inspection/Evaluation
Activity Status:	Not reported
Region Code:	09
Programmatic ID:	AIR_CASCA00006037C0573
Facility Registry ID:	110000781716
Air Operating Status Code:	OPR
Default Air Classification Code:	MAJ
Air Program:	Title V Permits
Activity Date:	2010-07-28 00:00:00
Activity Status Date:	Not reported
Activity Group:	Compliance Monitoring
Activity Type:	Inspection/Evaluation
Activity Status:	Not reported
Region Code:	09
Programmatic ID:	AIR_CASCA00006037C0573
Facility Registry ID:	110000781716
Air Operating Status Code:	OPR
Default Air Classification Code:	MAJ
Air Program:	Title V Permits
Activity Date:	2010-07-29 00:00:00
Activity Status Date:	Not reported
Activity Group:	Compliance Monitoring
Activity Type:	Inspection/Evaluation
Activity Status:	Not reported
Region Code:	09
Programmatic ID:	AIR_CASCA00006037C0573
Facility Registry ID:	110000781716
Air Operating Status Code:	OPR
Default Air Classification Code:	MAJ
Air Program:	Title V Permits
Activity Date:	2010-11-30 00:00:00
Activity Status Date:	Not reported
Activity Group:	Compliance Monitoring
Activity Type:	Inspection/Evaluation
Activity Status:	Not reported
Region Code:	09
Programmatic ID:	AIR_CASCA00006037C0573
Facility Registry ID:	110000781716
Air Operating Status Code:	OPR
Default Air Classification Code:	MAJ
Air Program:	Title V Permits
Activity Date:	2011-02-28 00:00:00
Activity Status Date:	Not reported
Activity Group:	Compliance Monitoring
Activity Type:	Inspection/Evaluation
Activity Status:	Not reported
Region Code:	09
Programmatic ID:	AIR_CASCA00006037C0573
Facility Registry ID:	110000781716
Air Operating Status Code:	OPR
Default Air Classification Code:	MAJ
Air Program:	Title V Permits

Map ID
Direction
Distance
Elevation



Site

Database(s)

EDR ID Number
EPA ID Number

SPADRA LDFL (Continued)

1000978065

Activity Date: 2011-06-28 00:00:00
Activity Status Date: Not reported
Activity Group: Compliance Monitoring
Activity Type: Inspection/Evaluation
Activity Status: Not reported

Region Code: 09
Programmatic ID: AIR_CASCA00006037C0573
Facility Registry ID: 110000781716
Air Operating Status Code: OPR
Default Air Classification Code: MAJ
Air Program: Title V Permits
Activity Date: 2011-06-29 00:00:00
Activity Status Date: Not reported
Activity Group: Compliance Monitoring
Activity Type: Inspection/Evaluation
Activity Status: Not reported

Region Code: 09
Programmatic ID: AIR_CASCA00006037C0573
Facility Registry ID: 110000781716
Air Operating Status Code: OPR
Default Air Classification Code: MAJ
Air Program: Title V Permits
Activity Date: 2011-11-02 00:00:00
Activity Status Date: Not reported
Activity Group: Compliance Monitoring
Activity Type: Inspection/Evaluation
Activity Status: Not reported

Region Code: 09
Programmatic ID: AIR_CASCA00006037C0573
Facility Registry ID: 110000781716
Air Operating Status Code: OPR
Default Air Classification Code: MAJ
Air Program: Title V Permits
Activity Date: 2011-11-03 00:00:00
Activity Status Date: Not reported
Activity Group: Compliance Monitoring
Activity Type: Inspection/Evaluation
Activity Status: Not reported

Region Code: 09
Programmatic ID: AIR_CASCA00006037C0573
Facility Registry ID: 110000781716
Air Operating Status Code: OPR
Default Air Classification Code: MAJ
Air Program: Title V Permits
Activity Date: 2012-02-28 00:00:00
Activity Status Date: Not reported
Activity Group: Compliance Monitoring
Activity Type: Inspection/Evaluation
Activity Status: Not reported

Region Code: 09
Programmatic ID: AIR_CASCA00006037C0573
Facility Registry ID: 110000781716

Map ID
Direction
Distance
Elevation



Site

Database(s)

EDR ID Number
EPA ID Number

SPADRA LDFL (Continued)

1000978065

Air Operating Status Code: OPR
Default Air Classification Code: MAJ
Air Program: Title V Permits
Activity Date: 2012-07-18 00:00:00
Activity Status Date: Not reported
Activity Group: Compliance Monitoring
Activity Type: Inspection/Evaluation
Activity Status: Not reported

Region Code: 09
Programmatic ID: AIR_CASCA00006037C0573
Facility Registry ID: 110000781716
Air Operating Status Code: OPR
Default Air Classification Code: MAJ
Air Program: Title V Permits
Activity Date: 2012-07-19 00:00:00
Activity Status Date: Not reported
Activity Group: Compliance Monitoring
Activity Type: Inspection/Evaluation
Activity Status: Not reported

Region Code: 09
Programmatic ID: AIR_CASCA00006037C0573
Facility Registry ID: 110000781716
Air Operating Status Code: OPR
Default Air Classification Code: MAJ
Air Program: Title V Permits
Activity Date: 2012-11-26 00:00:00
Activity Status Date: Not reported
Activity Group: Compliance Monitoring
Activity Type: Inspection/Evaluation
Activity Status: Not reported

Region Code: 09
Programmatic ID: AIR_CASCA00006037C0573
Facility Registry ID: 110000781716
Air Operating Status Code: OPR
Default Air Classification Code: MAJ
Air Program: Title V Permits
Activity Date: 2012-11-27 00:00:00
Activity Status Date: Not reported
Activity Group: Compliance Monitoring
Activity Type: Inspection/Evaluation
Activity Status: Not reported

Region Code: 09
Programmatic ID: AIR_CASCA00006037C0573
Facility Registry ID: 110000781716
Air Operating Status Code: OPR
Default Air Classification Code: MAJ
Air Program: Title V Permits
Activity Date: 2013-02-28 00:00:00
Activity Status Date: Not reported
Activity Group: Compliance Monitoring
Activity Type: Inspection/Evaluation
Activity Status: Not reported

Map ID
Direction
Distance
Elevation

MAP FINDINGS

Site

Database(s)

EDR ID Number
EPA ID Number

SPADRA LDFL (Continued)

1000978065

Region Code: 09
Programmatic ID: AIR_CASCA00006037C0573
Facility Registry ID: 110000781716
Air Operating Status Code: OPR
Default Air Classification Code: MAJ
Air Program: Title V Permits
Activity Date: 2013-07-31 00:00:00
Activity Status Date: Not reported
Activity Group: Compliance Monitoring
Activity Type: Inspection/Evaluation
Activity Status: Not reported

Region Code: 09
Programmatic ID: AIR_CASCA00006037C0573
Facility Registry ID: 110000781716
Air Operating Status Code: OPR
Default Air Classification Code: MAJ
Air Program: Title V Permits
Activity Date: 2013-08-01 00:00:00
Activity Status Date: Not reported
Activity Group: Compliance Monitoring
Activity Type: Inspection/Evaluation
Activity Status: Not reported

Region Code: 09
Programmatic ID: AIR_CASCA00006037C0573
Facility Registry ID: 110000781716
Air Operating Status Code: OPR
Default Air Classification Code: MAJ
Air Program: Title V Permits
Activity Date: 2016-02-23 00:00:00
Activity Status Date: Not reported
Activity Group: Compliance Monitoring
Activity Type: Inspection/Evaluation
Activity Status: Not reported

CA Financial Assurance 2:

Region: 2
SWIS_NO: 19-AA-0015
Closure Approved: Yes
Closure Inf Coverage Date: Not reported
Closure Plan Coverage: \$0.00
Closure Plan Date: 06/01/2014
PostClose Approved: Yes
PostClose Adequacy Date: 06/01/2014
PostClose Inf Coverage: \$32,591,089.00
PostClose Inf Coverage Date: 05/07/2014
CorActCoverage: \$610,500.00
CorActApproved: Yes
CorAct Mec Adequacy Date: Not reported
CorAct Inf Coverage: \$607,501.00
CorActPlanCoverage: \$607,501.00
CorAct Plan Date: 06/23/2014
Lia Coverage: \$0.00
Lia Approved: Yes
Review: 01/07/2015

Map ID
Direction
Distance
Elevation



Site

Database(s)

EDR ID Number
EPA ID Number

SPADRA LDFL (Continued)

1000978065

Closure Mechanism A:	Not reported
Closure Mechanism B:	Not reported
Closure Coverage:	\$0.00
Closure Adequacy:	Not reported
Closure Inflation Estimate:	\$0.00
Post Closure Mechanism A:	PLEDGE OF REVENUE
Post Closure Established A:	09/11/2012
Post Closure Mechanism B:	Not reported
Post Closure Coverate:	\$47,722,709.00
Post Closure Adequacy:	Not reported
Corrective Action Extablished A:	09/11/2012
Corrective Actiont Coverage:	\$610,500.00
Corrective Action Approved:	Yes
Corrective Action Inflation Estimate:	\$607,501.00
Corrective Action Inflationdate:	01/01/2015
Corrective Action Plan Estimate:	\$607,501.00
Liability Mechanism A:	Not reported
Liability Established A:	Not reported
Liability Mechanism B:	Not reported
CostAnniversary:	12/31/2012
ClosureEstablishedA:	Not reported
ClosureEstablishedB:	Not reported
ClosureDisbursement:	0
PostClosureEstablishedB:	Not reported
PostClosureDisbursement:	0
CorrectiveActionMechanismA:	TRUST FUND
CorrectiveActionMechanismB:	Not reported
CorrectiveActionExtablishedB:	Not reported
CorrectiveActiontDisbursement:	0
LiabilityEstablshedB:	Not reported
LiabilityAdequacy:	Not reported
Contact:	County Sanitation Districts of Los Angel

WDS:

Facility ID:	Los Angeles River 190322008
Facility Type:	Solid Waste Site-Class III - Landfills for non hazardous solid wastes.
Facility Status:	Active - Any facility with a continuous or seasonal discharge that is under Waste Discharge Requirements.
NPDES Number:	Not reported
Subregion:	4
Facility Telephone:	5626997411
Facility Contact:	Jeff Weiss
Agency Name:	LA CO SANITATION DISTRICTS
Agency Address:	1955 Workman Mill Rd.
Agency City,St,Zip:	Whittier 90607
Agency Contact:	James Stahl
Agency Telephone:	5626997411
Agency Type:	County
SIC Code:	4953
SIC Code 2:	Not reported
Primary Waste Type:	Nonhazardous Solid Wastes/Influent or Solid Wastes that contain nonhazardous putrescible and non putrescible solid, semisolid, and liquid wastes (E.G., garbage, trash, refuse, paper, demolition and construction wastes, manure, vegetable or animal solid and semisolid waste).
Primary Waste:	SLDWST
Waste Type2:	Not reported

Map ID
 Direction
 Distance
 Elevation

MAP FINDINGS

Site

Database(s)

EDR ID Number
 EPA ID Number

SPADRA LDFL (Continued)

1000978065

Waste2: Solid Wastes
 Primary Waste Type: Nonhazardous Solid Wastes/Influent or Solid Wastes that contain nonhazardous putrescible and non putrescible solid, semisolid, and liquid wastes (E.G., garbage, trash, refuse, paper, demolition and construction wastes, manure, vegetable or animal solid and semisolid waste).
 Secondary Waste: Not reported
 Secondary Waste Type: Not reported
 Design Flow: 0
 Baseline Flow: 0
 Reclamation: No reclamation requirements associated with this facility.
 POTW: The facility is not a POTW.
 Treat To Water: Major Threat to Water Quality. A violation could render unusable a ground water or surface water resource used as a significant drink water supply, require closure of an area used for contact recreation, result in long-term deleterious effects on shell fish spawning or growth areas of aquatic resources, or directly expose the public to toxic substances.
 Complexity: Category B - Any facility having a physical, chemical, or biological waste treatment system (except for septic systems with subsurface disposal), or any Class II or III disposal site, or facilities without treatment systems that are complex, such as marinas with petroleum products, solid wastes, and sewage pump out facilities.

**44
 ESE
 1/2-1
 0.617 mi.
 3257 ft.**

**TITECH
 4000 WEST VALLEY BLVD.
 POMONA, CA 91768**

**ENVIROSTOR S105633049
 VCP N/A
 DEED
 CHMIRS**

**Relative:
 Lower**

ENVIROSTOR:
 Facility ID: 19340790
 Status: Certified O&M - Land Use Restrictions Only
 Status Date: 08/04/2006
 Site Code: 301225
 Site Type: Voluntary Cleanup
 Site Type Detailed: Voluntary Cleanup
 Acres: 9
 NPL: NO
 Regulatory Agencies: SMBRP
 Lead Agency: SMBRP
 Program Manager: Jessy Fierro
 Supervisor: Juli Propes
 Division Branch: Cleanup Chatsworth
 Assembly: 52
 Senate: 20
 Special Program: Voluntary Cleanup Program
 Restricted Use: YES
 Site Mgmt Req: NONE SPECIFIED
 Funding: Responsible Party
 Latitude: 34.03809
 Longitude: -117.8233
 APN: 8709-026-011, 8709-026-016
 Past Use: FOUNDRY
 Potential COC: Arsenic Tetrachloroethylene (PCE Trichloroethylene (TCE
 Confirmed COC: Arsenic Tetrachloroethylene (PCE Trichloroethylene (TCE
 Potential Description: OTH, SOIL, SV, IA
 Alias Name: 8709-026-011

**Actual:
 653 ft.**

Map ID
Direction
Distance
Elevation

MAP FINDINGS

Site

Database(s)

EDR ID Number
EPA ID Number

TITECH (Continued)

S105633049

Alias Type: APN
Alias Name: 8709-026-016
Alias Type: APN
Alias Name: CAD982504417
Alias Type: CERCLIS ID
Alias Name: 110000478340
Alias Type: EPA (FRS #)
Alias Name: 301225
Alias Type: Project Code (Site Code)
Alias Name: 19340790
Alias Type: Envirostor ID Number

Completed Info:

Completed Area Name: PROJECT WIDE
Completed Sub Area Name: Not reported
Completed Document Type: Land Use Restriction
Completed Date: 07/28/2006
Comments: Not reported

Completed Area Name: PROJECT WIDE
Completed Sub Area Name: Not reported
Completed Document Type: Land Use Restriction - Site Inspection/visit
Completed Date: 03/29/2012
Comments: LUC inspection conducted; Site continues to operate as commercial units.

Completed Area Name: PROJECT WIDE
Completed Sub Area Name: Not reported
Completed Document Type: Voluntary Cleanup Agreement
Completed Date: 05/18/2004
Comments: The VCA for the former Titech Site has been signed. The scope of the VCA includes: review & comment of previous investigation provide oversight for any necessary field activities, and make determination on whether further action is necessary.

Completed Area Name: PROJECT WIDE
Completed Sub Area Name: Not reported
Completed Document Type: Amendment - Order/Agreement
Completed Date: 01/05/2006
Comments: VCA amended to include RAW.

Completed Area Name: PROJECT WIDE
Completed Sub Area Name: Not reported
Completed Document Type: Removal Action Workplan
Completed Date: 01/03/2005
Comments: Final RAW approval by DTSC includes excavation of contaminated soil and SVE, if necessary. Deed Restriction may be implemented if residential cleanup levels are not achieved.

Completed Area Name: PROJECT WIDE
Completed Sub Area Name: Not reported
Completed Document Type: Preliminary Endangerment Assessment Report
Completed Date: 08/03/2004
Comments: In the approved PEA, additional sampling was conducted to address the tetrachloroethylene, trichloroethylene & arsenic contamination.

Completed Area Name: PROJECT WIDE
Completed Sub Area Name: Not reported

Map ID
Direction
Distance
Elevation

MAP FINDINGS

Site

Database(s)

EDR ID Number
EPA ID Number

TITECH (Continued)

S105633049

Completed Document Type: Removal Action Completion Report
Completed Date: 05/19/2006
Comments: DTSC has approved RA Completion Report summarizing excavation activities at Titech.

Completed Area Name: PROJECT WIDE
Completed Sub Area Name: Not reported
Completed Document Type: Fieldwork
Completed Date: 10/13/2005
Comments: Based on data submitted by URS, DTSC conditionally approved excavation activities performed at the Site. Subsequently, the City of Pomona provided a grading permit.

Completed Area Name: PROJECT WIDE
Completed Sub Area Name: Not reported
Completed Document Type: Fieldwork
Completed Date: 04/06/2006
Comments: Soil gas sampling at to locations was performed on 4/6/06.

Completed Area Name: PROJECT WIDE
Completed Sub Area Name: Not reported
Completed Document Type: Annual Oversight Cost Estimate
Completed Date: 10/31/2014
Comments: Completed.

Completed Area Name: PROJECT WIDE
Completed Sub Area Name: Not reported
Completed Document Type: Land Use Restriction - Site Inspection//visit
Completed Date: 03/29/2010
Comments: Commercial building on site.

Completed Area Name: PROJECT WIDE
Completed Sub Area Name: Not reported
Completed Document Type: Land Use Restriction - Site Inspection//visit
Completed Date: 07/08/2008
Comments: Not reported

Completed Area Name: PROJECT WIDE
Completed Sub Area Name: Not reported
Completed Document Type: *Voluntary Cleanup Agreement Completion
Completed Date: 08/04/2006
Comments: VCA was completed and an NFA was issued for the site soil. A Land Use Covenant is in place to restrict the property to commercial/industrial use.

Completed Area Name: PROJECT WIDE
Completed Sub Area Name: Not reported
Completed Document Type: Certification
Completed Date: 08/04/2006
Comments: Not reported

Future Area Name: Not reported
Future Sub Area Name: Not reported
Future Document Type: Not reported
Future Due Date: Not reported
Schedule Area Name: PROJECT WIDE
Schedule Sub Area Name: Not reported

Map ID
Direction
Distance
Elevation



Site

Database(s)

EDR ID Number
EPA ID Number

TITECH (Continued)

S105633049

Schedule Document Type: 5 Year Review Reports
Schedule Due Date: 12/14/2016
Schedule Revised Date: Not reported

VCP:

Facility ID: 19340790
Site Type: Voluntary Cleanup
Site Type Detail: Voluntary Cleanup
Site Mgmt. Req.: NONE SPECIFIED
Acres: 9
National Priorities List: NO
Cleanup Oversight Agencies: SMBRP
Lead Agency: SMBRP
Lead Agency Description: DTSC - Site Cleanup Program
Project Manager: Jessy Fierro
Supervisor: Juli Propes
Division Branch: Cleanup Chatsworth
Site Code: 301225
Assembly: 52
Senate: 20
Special Programs Code: Voluntary Cleanup Program
Status: Certified O&M - Land Use Restrictions Only
Status Date: 08/04/2006
Restricted Use: YES
Funding: Responsible Party
Lat/Long: 34.03809 / -117.8233
APN: 8709-026-011, 8709-026-016
Past Use: FOUNDRY
Potential COC: 30001, 30022, 30027
Confirmed COC: 30001,30022,30027
Potential Description: OTH, SOIL, SV, IA
Alias Name: 8709-026-011
Alias Type: APN
Alias Name: 8709-026-016
Alias Type: APN
Alias Name: CAD982504417
Alias Type: CERCLIS ID
Alias Name: 110000478340
Alias Type: EPA (FRS #)
Alias Name: 301225
Alias Type: Project Code (Site Code)
Alias Name: 19340790
Alias Type: Envirostor ID Number

Completed Info:

Completed Area Name: PROJECT WIDE
Completed Sub Area Name: Not reported
Completed Document Type: Land Use Restriction
Completed Date: 07/28/2006
Comments: Not reported

Completed Area Name: PROJECT WIDE
Completed Sub Area Name: Not reported
Completed Document Type: Land Use Restriction - Site Inspection/Visit
Completed Date: 03/29/2012
Comments: LUC inspection conducted; Site continues to operate as commercial units.

Map ID
Direction
Distance
Elevation

MAP FINDINGS

Site

Database(s)

EDR ID Number
EPA ID Number

TITECH (Continued)

S105633049

Completed Area Name: PROJECT WIDE
Completed Sub Area Name: Not reported
Completed Document Type: Voluntary Cleanup Agreement
Completed Date: 05/18/2004
Comments: The VCA for the former Titech Site has been signed. The scope of the VCA includes: review & comment of previous investigation provide oversight for any necessary field activities, and make determination on whether further action is necessary.

Completed Area Name: PROJECT WIDE
Completed Sub Area Name: Not reported
Completed Document Type: Amendment - Order/Agreement
Completed Date: 01/05/2006
Comments: VCA amended to include RAW.

Completed Area Name: PROJECT WIDE
Completed Sub Area Name: Not reported
Completed Document Type: Removal Action Workplan
Completed Date: 01/03/2005
Comments: Final RAW approval by DTSC includes excavation of contaminated soil and SVE, if necessary. Deed Restriction may be implemented if residential cleanup levels are not achieved.

Completed Area Name: PROJECT WIDE
Completed Sub Area Name: Not reported
Completed Document Type: Preliminary Endangerment Assessment Report
Completed Date: 08/03/2004
Comments: In the approved PEA, additional sampling was conducted to address the tetrachloroethylene, trichloroethylene & arsenic contamination.

Completed Area Name: PROJECT WIDE
Completed Sub Area Name: Not reported
Completed Document Type: Removal Action Completion Report
Completed Date: 05/19/2006
Comments: DTSC has approved RA Completion Report summarizing excavation activities at Titech.

Completed Area Name: PROJECT WIDE
Completed Sub Area Name: Not reported
Completed Document Type: Fieldwork
Completed Date: 10/13/2005
Comments: Based on data submitted by URS, DTSC conditionally approved excavation activities performed at the Site. Subsequently, the City of Pomona provided a grading permit.

Completed Area Name: PROJECT WIDE
Completed Sub Area Name: Not reported
Completed Document Type: Fieldwork
Completed Date: 04/06/2006
Comments: Soil gas sampling at to locations was performed on 4/6/06.

Completed Area Name: PROJECT WIDE
Completed Sub Area Name: Not reported
Completed Document Type: Annual Oversight Cost Estimate
Completed Date: 10/31/2014
Comments: Completed.

Map ID
Direction
Distance
Elevation

MAP FINDINGS

Site

Database(s)

EDR ID Number
EPA ID Number

TITECH (Continued)

S105633049

Completed Area Name: PROJECT WIDE
Completed Sub Area Name: Not reported
Completed Document Type: Land Use Restriction - Site Inspection/Visit
Completed Date: 03/29/2010
Comments: Commercial building on site.

Completed Area Name: PROJECT WIDE
Completed Sub Area Name: Not reported
Completed Document Type: Land Use Restriction - Site Inspection/Visit
Completed Date: 07/08/2008
Comments: Not reported

Completed Area Name: PROJECT WIDE
Completed Sub Area Name: Not reported
Completed Document Type: *Voluntary Cleanup Agreement Completion
Completed Date: 08/04/2006
Comments: VCA was completed and an NFA was issued for the site soil. A Land Use Covenant is in place to restrict the property to commercial/industrial use.

Completed Area Name: PROJECT WIDE
Completed Sub Area Name: Not reported
Completed Document Type: Certification
Completed Date: 08/04/2006
Comments: Not reported

Future Area Name: Not reported
Future Sub Area Name: Not reported
Future Document Type: Not reported
Future Due Date: Not reported
Schedule Area Name: PROJECT WIDE
Schedule Sub Area Name: Not reported
Schedule Document Type: 5 Year Review Reports
Schedule Due Date: 12/14/2016
Schedule Revised Date: Not reported

DEED:

Envirostor ID: 19340790
Area: PROJECT WIDE
Sub Area: Not reported
Site Type: VOLUNTARY CLEANUP
Status: CERTIFIED O&M - LAND USE RESTRICTIONS ONLY
Agency: Not reported
Covenant Uploaded: Not reported
Deed Date(s): 07/28/2006

CHMIRS:

OES Incident Number: 2-1828
OES notification: 04/02/2002
OES Date: Not reported
OES Time: Not reported
Date Completed: Not reported
Property Use: Not reported
Agency Id Number: Not reported
Agency Incident Number: Not reported
Time Notified: Not reported

Map ID
Direction
Distance
Elevation



Site

Database(s)

EDR ID Number
EPA ID Number

TITECH (Continued)

S105633049

Time Completed:	Not reported
Surrounding Area:	Not reported
Estimated Temperature:	Not reported
Property Management:	Not reported
More Than Two Substances Involved?:	Not reported
Resp Agncy Personel # Of Decontaminated:	Not reported
Responding Agency Personel # Of Injuries:	Not reported
Responding Agency Personel # Of Fatalities:	Not reported
Others Number Of Decontaminated:	Not reported
Others Number Of Injuries:	Not reported
Others Number Of Fatalities:	Not reported
Vehicle Make/year:	Not reported
Vehicle License Number:	Not reported
Vehicle State:	Not reported
Vehicle Id Number:	Not reported
CA DOT PUC/ICC Number:	Not reported
Company Name:	Not reported
Reporting Officer Name/ID:	Not reported
Report Date:	Not reported
Facility Telephone:	Not reported
Waterway Involved:	No
Waterway:	Not reported
Spill Site:	Not reported
Cleanup By:	Contractor
Containment:	Not reported
What Happened:	Not reported
Type:	Not reported
Measure:	Not reported
Other:	Not reported
Date/Time:	Not reported
Year:	2002
Agency:	Los Angeles Co. DPW
Incident Date:	4/2/200212:00:00 AM
Admin Agency:	Pomona Fire Department
Amount:	Not reported
Contained:	Yes
Site Type:	Merchant/Business
E Date:	Not reported
Substance:	Hydrofluoric Acid
Gallons:	0.000000
Unknown:	0
Substance #2:	Not reported
Substance #3:	Not reported
Evacuations:	0
Number of Injuries:	0
Number of Fatalities:	0
#1 Pipeline:	Not reported
#2 Pipeline:	Not reported
#3 Pipeline:	Not reported
#1 Vessel >= 300 Tons:	Not reported
#2 Vessel >= 300 Tons:	Not reported
#3 Vessel >= 300 Tons:	Not reported
Evacs:	Not reported
Injuries:	Not reported
Fatals:	Not reported
Comments:	Not reported
Description:	A titanium alloy production company has released

Map ID
Direction
Distance
Elevation



Site

Database(s)

EDR ID Number
EPA ID Number

TITECH (Continued)

S105633049

the material, unknown cause. No company employees are currently on scene. Employees from surrounding businesses have complained of the smell, so the caller is investigating that report.
Not reported

OES Incident Number:	112
OES notification:	Not reported
OES Date:	11/8/1994
OES Time:	03:57:28 PM
Date Completed:	Not reported
Property Use:	Not reported
Agency Id Number:	Not reported
Agency Incident Number:	Not reported
Time Notified:	Not reported
Time Completed:	Not reported
Surrounding Area:	Not reported
Estimated Temperature:	Not reported
Property Management:	Not reported
More Than Two Substances Involved?:	Not reported
Resp Agncy Personel # Of Decontaminated:	Not reported
Responding Agency Personel # Of Injuries:	Not reported
Responding Agency Personel # Of Fatalities:	Not reported
Others Number Of Decontaminated:	Not reported
Others Number Of Injuries:	Not reported
Others Number Of Fatalities:	Not reported
Vehicle Make/year:	Not reported
Vehicle License Number:	Not reported
Vehicle State:	Not reported
Vehicle Id Number:	Not reported
CA DOT PUC/ICC Number:	Not reported
Company Name:	Not reported
Reporting Officer Name/ID:	Not reported
Report Date:	Not reported
Facility Telephone:	Not reported
Waterway Involved:	YES
Waterway:	Not reported
Spill Site:	Not reported
Cleanup By:	imi/ county health
Containment:	Not reported
What Happened:	Not reported
Type:	CHEMICAL
Measure:	Not reported
Other:	Not reported
Date/Time:	Not reported
Year:	1994
Agency:	imi titanium
Incident Date:	1445/08nov94
Admin Agency:	Not reported
Amount:	approx 100 gals
Contained:	NO
Site Type:	OTHER
E Date:	Not reported
Substance:	sodium hydroxide 25%
Unknown:	Not reported
Substance #2:	Not reported
Substance #3:	Not reported

Map ID
 Direction
 Distance
 Elevation

MAP FINDINGS

Site

Database(s)

EDR ID Number
 EPA ID Number

TITECH (Continued)

S105633049

Evacuations:	NO
Number of Injuries:	NO
Number of Fatalities:	NO
#1 Pipeline:	Not reported
#2 Pipeline:	Not reported
#3 Pipeline:	Not reported
#1 Vessel >= 300 Tons:	Not reported
#2 Vessel >= 300 Tons:	Not reported
#3 Vessel >= 300 Tons:	Not reported
Evacs:	Not reported
Injuries:	Not reported
Fatals:	Not reported
Comments:	Not reported
Description:	shell material built up in caustic tank causing pressure relief valve to open ,spill went to concrete pad

45
WSW
1/2-1
0.741 mi.
3913 ft.

WESTHOFF ELEMENTARY SCHOOL
1323 COUNTRY HOLLOW DRIVE
WALNUT, CA 91789

ENVIROSTOR **S107737607**
SCH **N/A**

Relative:
Higher

Actual:
779 ft.

ENVIROSTOR:

Facility ID:	19010024
Status:	Inactive - Withdrawn
Status Date:	08/24/2001
Site Code:	304331
Site Type:	School Investigation
Site Type Detailed:	School
Acres:	0
NPL:	NO
Regulatory Agencies:	SMBRP
Lead Agency:	SMBRP
Program Manager:	Not reported
Supervisor:	Javier Hinojosa
Division Branch:	Southern California Schools & Brownfields Outreach
Assembly:	55
Senate:	29
Special Program:	Not reported
Restricted Use:	NO
Site Mgmt Req:	NONE SPECIFIED
Funding:	School District
Latitude:	34.04038
Longitude:	-117.8603
APN:	NONE SPECIFIED
Past Use:	AGRICULTURAL - ROW CROPS
Potential COC:	NONE SPECIFIED
Confirmed COC:	NONE SPECIFIED
Potential Description:	NONE SPECIFIED
Alias Name:	WALNUT VALLEY UNIFIED SCHOOL DISTRICT
Alias Type:	Alternate Name
Alias Name:	WALNUT VALLEY USD-WESTHOFF ELEM EXP
Alias Type:	Alternate Name
Alias Name:	WESTHOFF ELEMENTARY SCHOOL (EXPANSION)
Alias Type:	Alternate Name
Alias Name:	304331
Alias Type:	Project Code (Site Code)

Map ID
Direction
Distance
Elevation



Site

Database(s)

EDR ID Number
EPA ID Number

WESTHOFF ELEMENTARY SCHOOL (Continued)

S107737607

Alias Name: 19010024
Alias Type: Envirostor ID Number

Completed Info:

Completed Area Name: PROJECT WIDE
Completed Sub Area Name: Not reported
Completed Document Type: Cost Recovery Closeout Memo
Completed Date: 10/31/2001
Comments: Not reported

Future Area Name: Not reported
Future Sub Area Name: Not reported
Future Document Type: Not reported
Future Due Date: Not reported
Schedule Area Name: Not reported
Schedule Sub Area Name: Not reported
Schedule Document Type: Not reported
Schedule Due Date: Not reported
Schedule Revised Date: Not reported

SCH:

Facility ID: 19010024
Site Type: School Investigation
Site Type Detail: School
Site Mgmt. Req.: NONE SPECIFIED
Acres: 0
National Priorities List: NO
Cleanup Oversight Agencies: SMBRP
Lead Agency: SMBRP
Lead Agency Description: DTSC - Site Cleanup Program
Project Manager: Not reported
Supervisor: Javier Hinojosa
Division Branch: Southern California Schools & Brownfields Outreach
Site Code: 304331
Assembly: 55
Senate: 29
Special Program Status: Not reported
Status: Inactive - Withdrawn
Status Date: 08/24/2001
Restricted Use: NO
Funding: School District
Latitude: 34.04038
Longitude: -117.8603
APN: NONE SPECIFIED
Past Use: AGRICULTURAL - ROW CROPS
Potential COC: NONE SPECIFIED
Confirmed COC: NONE SPECIFIED
Potential Description: NONE SPECIFIED
Alias Name: WALNUT VALLEY UNIFIED SCHOOL DISTRICT
Alias Type: Alternate Name
Alias Name: WALNUT VALLEY USD-WESTHOFF ELEM EXP
Alias Type: Alternate Name
Alias Name: WESTHOFF ELEMENTARY SCHOOL (EXPANSION)
Alias Type: Alternate Name
Alias Name: 304331
Alias Type: Project Code (Site Code)

Map ID
Direction
Distance
Elevation

MAP FINDINGS

Site

Database(s)

EDR ID Number
EPA ID Number

WESTHOFF ELEMENTARY SCHOOL (Continued)

S107737607

Alias Name: 19010024
Alias Type: Envirostor ID Number
Completed Info:
Completed Area Name: PROJECT WIDE
Completed Sub Area Name: Not reported
Completed Document Type: Cost Recovery Closeout Memo
Completed Date: 10/31/2001
Comments: Not reported

Future Area Name: Not reported
Future Sub Area Name: Not reported
Future Document Type: Not reported
Future Due Date: Not reported
Schedule Area Name: Not reported
Schedule Sub Area Name: Not reported
Schedule Document Type: Not reported
Schedule Due Date: Not reported
Schedule Revised Date: Not reported

46
SE
1/2-1
0.763 mi.
4028 ft.

CONSOLIDATED PRECISION PRODUCTS CORP
4200 W VALLEY BLVD
POMONA, CA 91766

ENVIROSTOR 1000201834
TRIS 91766TLDYN4200W
ICIS
US AIRS
EMI
LOS ANGELES CO. HMS
HWP
NPDES
WDS
WIP

Relative:
Lower

Actual:
636 ft.

ENVIROSTOR:
Facility ID: 80001677
Status: Inactive - Needs Evaluation
Status Date: 08/29/2014
Site Code: Not reported
Site Type: Corrective Action
Site Type Detailed: Corrective Action
Acres: 19
NPL: NO
Regulatory Agencies: SMBRP
Lead Agency: WM
Program Manager: Not reported
Supervisor: Eileen Mananian
Division Branch: Cleanup Cypress
Assembly: 52
Senate: 20
Special Program: Not reported
Restricted Use: NO
Site Mgmt Req: NONE SPECIFIED
Funding: Not reported
Latitude: 34.06152
Longitude: -117.7875
APN: NONE SPECIFIED
Past Use: NONE SPECIFIED
Potential COC: NONE SPECIFIED
Confirmed COC: NONE SPECIFIED
Potential Description: NONE SPECIFIED

Map ID
Direction
Distance
Elevation

MAP FINDINGS

Site

Database(s)

EDR ID Number
EPA ID Number

CONSOLIDATED PRECISION PRODUCTS CORP (Continued)

1000201834

Alias Name: CAD076243815
Alias Type: EPA Identification Number
Alias Name: 110000478313
Alias Type: EPA (FRS #)
Alias Name: 80001677
Alias Type: Envirostor ID Number

Completed Info:

Completed Area Name: PROJECT WIDE
Completed Sub Area Name: Not reported
Completed Document Type: Correspondence
Completed Date: 08/05/1991
Comments: Not reported

Completed Area Name: PROJECT WIDE
Completed Sub Area Name: Not reported
Completed Document Type: * Other Instrument
Completed Date: 11/01/1990
Comments: Not reported

Completed Area Name: PROJECT WIDE
Completed Sub Area Name: Not reported
Completed Document Type: RCRA Facility Assessment Report
Completed Date: 11/01/1990
Comments: RFA CComplete

Completed Area Name: PROJECT WIDE
Completed Sub Area Name: Not reported
Completed Document Type: Preliminary Assessment Report
Completed Date: 06/28/1990
Comments: Not reported

Future Area Name: Not reported
Future Sub Area Name: Not reported
Future Document Type: Not reported
Future Due Date: Not reported
Schedule Area Name: Not reported
Schedule Sub Area Name: Not reported
Schedule Document Type: Not reported
Schedule Due Date: Not reported
Schedule Revised Date: Not reported

Facility ID: 71002577
Status: Refer: Other Agency
Status Date: 11/18/2014
Site Code: Not reported
Site Type: Tiered Permit
Site Type Detailed: Tiered Permit
Acres: 19
NPL: NO
Regulatory Agencies: NONE SPECIFIED
Lead Agency: NONE SPECIFIED
Program Manager: Not reported
Supervisor: Eileen Mananian
Division Branch: Cleanup Chatsworth
Assembly: 52
Senate: 20
Special Program: Not reported

Map ID
Direction
Distance
Elevation

MAP FINDINGS

Site

Database(s)

EDR ID Number
EPA ID Number

CONSOLIDATED PRECISION PRODUCTS CORP (Continued)

1000201834

Restricted Use: NO
Site Mgmt Req: NONE SPECIFIED
Funding: Not reported
Latitude: 34.03665
Longitude: -117.8245
APN: NONE SPECIFIED
Past Use: NONE SPECIFIED
Potential COC: NONE SPECIFIED
Confirmed COC: NONE SPECIFIED
Potential Description: NONE SPECIFIED
Alias Name: CAD076243815
Alias Type: EPA Identification Number
Alias Name: 110000478313
Alias Type: EPA (FRS #)
Alias Name: 71002577
Alias Type: Envirostor ID Number

Completed Info:

Completed Area Name: PROJECT WIDE
Completed Sub Area Name: Not reported
Completed Document Type: Correspondence
Completed Date: 08/05/1991
Comments: Not reported

Completed Area Name: PROJECT WIDE
Completed Sub Area Name: Not reported
Completed Document Type: Phase I Verification
Completed Date: 05/07/1998
Comments: Inspection report sent on 5/7/1998

Completed Area Name: PROJECT WIDE
Completed Sub Area Name: Not reported
Completed Document Type: Phase I Verification
Completed Date: 08/01/2000
Comments: Cypress Project

Future Area Name: Not reported
Future Sub Area Name: Not reported
Future Document Type: Not reported
Future Due Date: Not reported
Schedule Area Name: Not reported
Schedule Sub Area Name: Not reported
Schedule Document Type: Not reported
Schedule Due Date: Not reported
Schedule Revised Date: Not reported

TRIS:

[Click this hyperlink](#) while viewing on your computer to access
3 additional US_TRIS: record(s) in the EDR Site Report.

ICIS:

Enforcement Action ID: CASCAA200129651
FRS ID: 110000478313
Action Name: NOV P63704 RULE 1147(c)(14)(A)
Facility Name: CAST PARTS, INC
Facility Address: 4200 W VALLEY BLVD
POMONA, CA 917660000

Map ID
Direction
Distance
Elevation



Site

Database(s)

EDR ID Number
EPA ID Number

CONSOLIDATED PRECISION PRODUCTS CORP (Continued)

1000201834

Enforcement Action Type: Notice of Violation
Facility County: LOS ANGELES
Program System Acronym: AIR
Enforcement Action Forum Desc: Administrative - Informal
EA Type Code: NOV
Facility SIC Code: 3369
Federal Facility ID: Not reported
Latitude in Decimal Degrees: 34.035306
Longitude in Decimal Degrees: -117.824917
Permit Type Desc: Not reported
Program System Acronym: CASCA00006037C0335
Facility NAICS Code: 331528
Tribal Land Code: Not reported

Enforcement Action ID: CASCAA000006037C033500053
FRS ID: 110000478313
Action Name: CONSOLIDATED FOUNDRIES-POMONA(TELEDYNE) 06037C033500053
Facility Name: CAST PARTS, INC
Facility Address: 4200 W VALLEY BLVD
POMONA, CA 917660000

Enforcement Action Type: Administrative Order
Facility County: LOS ANGELES
Program System Acronym: AIR
Enforcement Action Forum Desc: Administrative - Formal
EA Type Code: SCAAAO
Facility SIC Code: 3369
Federal Facility ID: Not reported
Latitude in Decimal Degrees: 34.035306
Longitude in Decimal Degrees: -117.824917
Permit Type Desc: Not reported
Program System Acronym: CASCA00006037C0335
Facility NAICS Code: 331528
Tribal Land Code: Not reported

Enforcement Action ID: CASCAA000006037C033500052
FRS ID: 110000478313
Action Name: CONSOLIDATED FOUNDRIES-POMONA(TELEDYNE) 06037C033500052
Facility Name: CAST PARTS, INC
Facility Address: 4200 W VALLEY BLVD
POMONA, CA 917660000

Enforcement Action Type: Notice of Violation
Facility County: LOS ANGELES
Program System Acronym: AIR
Enforcement Action Forum Desc: Administrative - Informal
EA Type Code: NOV
Facility SIC Code: 3369
Federal Facility ID: Not reported
Latitude in Decimal Degrees: 34.035306
Longitude in Decimal Degrees: -117.824917
Permit Type Desc: Not reported
Program System Acronym: CASCA00006037C0335
Facility NAICS Code: 331528
Tribal Land Code: Not reported

Enforcement Action ID: CASCAA000006037C033500012
FRS ID: 110000478313
Action Name: CONSOLIDATED FOUNDRIES-POMONA(TELEDYNE) 06037C033500012

Map ID
Direction
Distance
Elevation



Site

Database(s)

EDR ID Number
EPA ID Number

CONSOLIDATED PRECISION PRODUCTS CORP (Continued)

1000201834

Facility Name: CAST PARTS, INC
Facility Address: 4200 W VALLEY BLVD
POMONA, CA 917660000
Enforcement Action Type: Administrative Order
Facility County: LOS ANGELES
Program System Acronym: AIR
Enforcement Action Forum Desc: Administrative - Formal
EA Type Code: SCAAAO
Facility SIC Code: 3369
Federal Facility ID: Not reported
Latitude in Decimal Degrees: 34.035306
Longitude in Decimal Degrees: -117.824917
Permit Type Desc: Not reported
Program System Acronym: CASCA00006037C0335
Facility NAICS Code: 331528
Tribal Land Code: Not reported

Enforcement Action ID: CASCAA000006037C033500011
FRS ID: 110000478313
Action Name: CONSOLIDATED FOUNDRIES-POMONA(TELEDYNE) 06037C033500011
Facility Name: CAST PARTS, INC
Facility Address: 4200 W VALLEY BLVD
POMONA, CA 917660000

Enforcement Action Type: Notice of Violation
Facility County: LOS ANGELES
Program System Acronym: AIR
Enforcement Action Forum Desc: Administrative - Informal
EA Type Code: NOV
Facility SIC Code: 3369
Federal Facility ID: Not reported
Latitude in Decimal Degrees: 34.035306
Longitude in Decimal Degrees: -117.824917
Permit Type Desc: Not reported
Program System Acronym: CASCA00006037C0335
Facility NAICS Code: 331528
Tribal Land Code: Not reported

US AIRS (AFS):

Envid: 1000201834
Region Code: 09
County Code: CA037
Programmatic ID: AIR CASCA00006037C0335
Facility Registry ID: 110000478313
D and B Number: Not reported
Facility Site Name: CONSOLIDATED FOUNDRIES-POMONA(TELEDYNE)
Primary SIC Code: 3369
NAICS Code: 331528
Default Air Classification Code: MAJ
Facility Type of Ownership Code: POF
Air CMS Category Code: TVM
HPV Status: Not reported

US AIRS (AFS):

Region Code: 09
Programmatic ID: AIR CASCA00006037C0335
Facility Registry ID: 110000478313

Map ID
Direction
Distance
Elevation

MAP FINDINGS

Site

Database(s)

EDR ID Number
EPA ID Number

CONSOLIDATED PRECISION PRODUCTS CORP (Continued)

1000201834

Air Operating Status Code: OPR
Default Air Classification Code: MAJ
Air Program: State Implementation Plan for National Primary and Secondary Ambient Air Quality Standards
Activity Date: Not reported
Activity Status Date: 2006-03-29 00:00:00
Activity Group: Case File
Activity Type: Case File
Activity Status: Resolved

Region Code: 09
Programmatic ID: AIR_CASCA00006037C0335
Facility Registry ID: 110000478313
Air Operating Status Code: OPR
Default Air Classification Code: MAJ
Air Program: State Implementation Plan for National Primary and Secondary Ambient Air Quality Standards
Activity Date: Not reported
Activity Status Date: 2011-06-09 00:00:00
Activity Group: Case File
Activity Type: Case File
Activity Status: Resolved

Region Code: 09
Programmatic ID: AIR_CASCA00006037C0335
Facility Registry ID: 110000478313
Air Operating Status Code: OPR
Default Air Classification Code: MAJ
Air Program: State Implementation Plan for National Primary and Secondary Ambient Air Quality Standards
Activity Date: 2015-09-01 00:00:00
Activity Status Date: 2015-10-06 15:45:04
Activity Group: Compliance Monitoring
Activity Type: Inspection/Evaluation
Activity Status: Active

Region Code: 09
Programmatic ID: AIR_CASCA00006037C0335
Facility Registry ID: 110000478313
Air Operating Status Code: OPR
Default Air Classification Code: MAJ
Air Program: State Implementation Plan for National Primary and Secondary Ambient Air Quality Standards
Activity Date: 2016-08-10 00:00:00
Activity Status Date: 2016-08-11 17:22:11
Activity Group: Compliance Monitoring
Activity Type: Inspection/Evaluation
Activity Status: Active

Region Code: 09
Programmatic ID: AIR_CASCA00006037C0335
Facility Registry ID: 110000478313
Air Operating Status Code: OPR
Default Air Classification Code: MAJ
Air Program: State Implementation Plan for National Primary and Secondary Ambient Air Quality Standards
Activity Date: 2005-09-07 00:00:00
Activity Status Date: Not reported
Activity Group: Compliance Monitoring
Activity Type: Inspection/Evaluation
Activity Status: Not reported

Map ID
Direction
Distance
Elevation

MAP FINDINGS

Site

Database(s)

EDR ID Number
EPA ID Number

CONSOLIDATED PRECISION PRODUCTS CORP (Continued)

1000201834

Region Code: 09
Programmatic ID: AIR_CASCA00006037C0335
Facility Registry ID: 110000478313
Air Operating Status Code: OPR
Default Air Classification Code: MAJ
Air Program: State Implementation Plan for National Primary and Secondary Ambient Air Quality Standards
Activity Date: 2005-09-08 00:00:00
Activity Status Date: Not reported
Activity Group: Compliance Monitoring
Activity Type: Inspection/Evaluation
Activity Status: Not reported

Region Code: 09
Programmatic ID: AIR_CASCA00006037C0335
Facility Registry ID: 110000478313
Air Operating Status Code: OPR
Default Air Classification Code: MAJ
Air Program: State Implementation Plan for National Primary and Secondary Ambient Air Quality Standards
Activity Date: 2006-01-23 00:00:00
Activity Status Date: Not reported
Activity Group: Compliance Monitoring
Activity Type: Inspection/Evaluation
Activity Status: Not reported

Region Code: 09
Programmatic ID: AIR_CASCA00006037C0335
Facility Registry ID: 110000478313
Air Operating Status Code: OPR
Default Air Classification Code: MAJ
Air Program: State Implementation Plan for National Primary and Secondary Ambient Air Quality Standards
Activity Date: 2006-03-06 00:00:00
Activity Status Date: Not reported
Activity Group: Compliance Monitoring
Activity Type: Inspection/Evaluation
Activity Status: Not reported

Region Code: 09
Programmatic ID: AIR_CASCA00006037C0335
Facility Registry ID: 110000478313
Air Operating Status Code: OPR
Default Air Classification Code: MAJ
Air Program: State Implementation Plan for National Primary and Secondary Ambient Air Quality Standards
Activity Date: 2006-08-16 00:00:00
Activity Status Date: Not reported
Activity Group: Compliance Monitoring
Activity Type: Inspection/Evaluation
Activity Status: Not reported

Region Code: 09
Programmatic ID: AIR_CASCA00006037C0335
Facility Registry ID: 110000478313
Air Operating Status Code: OPR
Default Air Classification Code: MAJ
Air Program: State Implementation Plan for National Primary and Secondary Ambient Air Quality Standards
Activity Date: 2006-09-13 00:00:00
Activity Status Date: Not reported
Activity Group: Compliance Monitoring

Map ID
Direction
Distance
Elevation

MAP FINDINGS

Site

Database(s)

EDR ID Number
EPA ID Number

CONSOLIDATED PRECISION PRODUCTS CORP (Continued)

1000201834

Activity Type:	Inspection/Evaluation
Activity Status:	Not reported
Region Code:	09
Programmatic ID:	AIR_CASCA00006037C0335
Facility Registry ID:	110000478313
Air Operating Status Code:	OPR
Default Air Classification Code:	MAJ
Air Program:	State Implementation Plan for National Primary and Secondary Ambient Air Quality Standards
Activity Date:	2007-01-18 00:00:00
Activity Status Date:	Not reported
Activity Group:	Compliance Monitoring
Activity Type:	Inspection/Evaluation
Activity Status:	Not reported
Region Code:	09
Programmatic ID:	AIR_CASCA00006037C0335
Facility Registry ID:	110000478313
Air Operating Status Code:	OPR
Default Air Classification Code:	MAJ
Air Program:	State Implementation Plan for National Primary and Secondary Ambient Air Quality Standards
Activity Date:	2007-02-26 00:00:00
Activity Status Date:	Not reported
Activity Group:	Compliance Monitoring
Activity Type:	Inspection/Evaluation
Activity Status:	Not reported
Region Code:	09
Programmatic ID:	AIR_CASCA00006037C0335
Facility Registry ID:	110000478313
Air Operating Status Code:	OPR
Default Air Classification Code:	MAJ
Air Program:	State Implementation Plan for National Primary and Secondary Ambient Air Quality Standards
Activity Date:	2007-05-14 00:00:00
Activity Status Date:	Not reported
Activity Group:	Compliance Monitoring
Activity Type:	Inspection/Evaluation
Activity Status:	Not reported
Region Code:	09
Programmatic ID:	AIR_CASCA00006037C0335
Facility Registry ID:	110000478313
Air Operating Status Code:	OPR
Default Air Classification Code:	MAJ
Air Program:	State Implementation Plan for National Primary and Secondary Ambient Air Quality Standards
Activity Date:	2008-05-07 00:00:00
Activity Status Date:	Not reported
Activity Group:	Compliance Monitoring
Activity Type:	Inspection/Evaluation
Activity Status:	Not reported
Region Code:	09
Programmatic ID:	AIR_CASCA00006037C0335
Facility Registry ID:	110000478313
Air Operating Status Code:	OPR
Default Air Classification Code:	MAJ
Air Program:	State Implementation Plan for National Primary and Secondary Ambient Air Quality Standards

Map ID
Direction
Distance
Elevation

MAP FINDINGS

Site

Database(s)

EDR ID Number
EPA ID Number

CONSOLIDATED PRECISION PRODUCTS CORP (Continued)

1000201834

Activity Date: 2009-02-26 00:00:00
Activity Status Date: Not reported
Activity Group: Compliance Monitoring
Activity Type: Inspection/Evaluation
Activity Status: Not reported

Region Code: 09
Programmatic ID: AIR_CASCA00006037C0335
Facility Registry ID: 110000478313
Air Operating Status Code: OPR
Default Air Classification Code: MAJ
Air Program: State Implementation Plan for National Primary and Secondary Ambient Air Quality Standards
Activity Date: 2009-09-29 00:00:00
Activity Status Date: Not reported
Activity Group: Compliance Monitoring
Activity Type: Inspection/Evaluation
Activity Status: Not reported

Region Code: 09
Programmatic ID: AIR_CASCA00006037C0335
Facility Registry ID: 110000478313
Air Operating Status Code: OPR
Default Air Classification Code: MAJ
Air Program: State Implementation Plan for National Primary and Secondary Ambient Air Quality Standards
Activity Date: 2009-09-30 00:00:00
Activity Status Date: Not reported
Activity Group: Compliance Monitoring
Activity Type: Inspection/Evaluation
Activity Status: Not reported

Region Code: 09
Programmatic ID: AIR_CASCA00006037C0335
Facility Registry ID: 110000478313
Air Operating Status Code: OPR
Default Air Classification Code: MAJ
Air Program: State Implementation Plan for National Primary and Secondary Ambient Air Quality Standards
Activity Date: 2010-02-23 00:00:00
Activity Status Date: Not reported
Activity Group: Compliance Monitoring
Activity Type: Inspection/Evaluation
Activity Status: Not reported

Region Code: 09
Programmatic ID: AIR_CASCA00006037C0335
Facility Registry ID: 110000478313
Air Operating Status Code: OPR
Default Air Classification Code: MAJ
Air Program: State Implementation Plan for National Primary and Secondary Ambient Air Quality Standards
Activity Date: 2010-09-29 00:00:00
Activity Status Date: Not reported
Activity Group: Compliance Monitoring
Activity Type: Inspection/Evaluation
Activity Status: Not reported

Region Code: 09
Programmatic ID: AIR_CASCA00006037C0335
Facility Registry ID: 110000478313

Map ID
Direction
Distance
Elevation

MAP FINDINGS

Site

Database(s)

EDR ID Number
EPA ID Number

CONSOLIDATED PRECISION PRODUCTS CORP (Continued)

1000201834

Air Operating Status Code: OPR
Default Air Classification Code: MAJ
Air Program: State Implementation Plan for National Primary and Secondary Ambient Air Quality Standards
Activity Date: 2010-09-30 00:00:00
Activity Status Date: Not reported
Activity Group: Compliance Monitoring
Activity Type: Inspection/Evaluation
Activity Status: Not reported

Region Code: 09
Programmatic ID: AIR_CASCA00006037C0335
Facility Registry ID: 110000478313
Air Operating Status Code: OPR
Default Air Classification Code: MAJ
Air Program: State Implementation Plan for National Primary and Secondary Ambient Air Quality Standards
Activity Date: 2011-02-25 00:00:00
Activity Status Date: Not reported
Activity Group: Compliance Monitoring
Activity Type: Inspection/Evaluation
Activity Status: Not reported

Region Code: 09
Programmatic ID: AIR_CASCA00006037C0335
Facility Registry ID: 110000478313
Air Operating Status Code: OPR
Default Air Classification Code: MAJ
Air Program: State Implementation Plan for National Primary and Secondary Ambient Air Quality Standards
Activity Date: 2011-06-20 00:00:00
Activity Status Date: Not reported
Activity Group: Compliance Monitoring
Activity Type: Inspection/Evaluation
Activity Status: Not reported

Region Code: 09
Programmatic ID: AIR_CASCA00006037C0335
Facility Registry ID: 110000478313
Air Operating Status Code: OPR
Default Air Classification Code: MAJ
Air Program: State Implementation Plan for National Primary and Secondary Ambient Air Quality Standards
Activity Date: 2011-06-21 00:00:00
Activity Status Date: Not reported
Activity Group: Compliance Monitoring
Activity Type: Inspection/Evaluation
Activity Status: Not reported

Region Code: 09
Programmatic ID: AIR_CASCA00006037C0335
Facility Registry ID: 110000478313
Air Operating Status Code: OPR
Default Air Classification Code: MAJ
Air Program: State Implementation Plan for National Primary and Secondary Ambient Air Quality Standards
Activity Date: 2012-02-24 00:00:00
Activity Status Date: Not reported
Activity Group: Compliance Monitoring
Activity Type: Inspection/Evaluation
Activity Status: Not reported

Map ID
Direction
Distance
Elevation

MAP FINDINGS

Site

Database(s)

EDR ID Number
EPA ID Number

CONSOLIDATED PRECISION PRODUCTS CORP (Continued)

1000201834

Region Code: 09
Programmatic ID: AIR_CASCA00006037C0335
Facility Registry ID: 110000478313
Air Operating Status Code: OPR
Default Air Classification Code: MAJ
Air Program: State Implementation Plan for National Primary and Secondary Ambient Air Quality Standards
Activity Date: 2012-05-10 00:00:00
Activity Status Date: Not reported
Activity Group: Compliance Monitoring
Activity Type: Inspection/Evaluation
Activity Status: Not reported

Region Code: 09
Programmatic ID: AIR_CASCA00006037C0335
Facility Registry ID: 110000478313
Air Operating Status Code: OPR
Default Air Classification Code: MAJ
Air Program: State Implementation Plan for National Primary and Secondary Ambient Air Quality Standards
Activity Date: 2012-07-03 00:00:00
Activity Status Date: Not reported
Activity Group: Compliance Monitoring
Activity Type: Inspection/Evaluation
Activity Status: Not reported

Region Code: 09
Programmatic ID: AIR_CASCA00006037C0335
Facility Registry ID: 110000478313
Air Operating Status Code: OPR
Default Air Classification Code: MAJ
Air Program: State Implementation Plan for National Primary and Secondary Ambient Air Quality Standards
Activity Date: 2014-02-27 00:00:00
Activity Status Date: Not reported
Activity Group: Compliance Monitoring
Activity Type: Inspection/Evaluation
Activity Status: Not reported

Region Code: 09
Programmatic ID: AIR_CASCA00006037C0335
Facility Registry ID: 110000478313
Air Operating Status Code: OPR
Default Air Classification Code: MAJ
Air Program: State Implementation Plan for National Primary and Secondary Ambient Air Quality Standards
Activity Date: 2014-09-24 00:00:00
Activity Status Date: Not reported
Activity Group: Compliance Monitoring
Activity Type: Inspection/Evaluation
Activity Status: Not reported

Region Code: 09
Programmatic ID: AIR_CASCA00006037C0335
Facility Registry ID: 110000478313
Air Operating Status Code: OPR
Default Air Classification Code: MAJ
Air Program: State Implementation Plan for National Primary and Secondary Ambient Air Quality Standards
Activity Date: 2014-10-02 00:00:00
Activity Status Date: Not reported
Activity Group: Compliance Monitoring

Map ID
Direction
Distance
Elevation

MAP FINDINGS

Site

Database(s)

EDR ID Number
EPA ID Number

CONSOLIDATED PRECISION PRODUCTS CORP (Continued)

1000201834

Activity Type:	Inspection/Evaluation
Activity Status:	Not reported
Region Code:	09
Programmatic ID:	AIR_CASCA00006037C0335
Facility Registry ID:	110000478313
Air Operating Status Code:	OPR
Default Air Classification Code:	MAJ
Air Program:	State Implementation Plan for National Primary and Secondary Ambient Air Quality Standards
Activity Date:	2015-09-25 00:00:00
Activity Status Date:	Not reported
Activity Group:	Compliance Monitoring
Activity Type:	Inspection/Evaluation
Activity Status:	Not reported
Region Code:	09
Programmatic ID:	AIR_CASCA00006037C0335
Facility Registry ID:	110000478313
Air Operating Status Code:	OPR
Default Air Classification Code:	MAJ
Air Program:	State Implementation Plan for National Primary and Secondary Ambient Air Quality Standards
Activity Date:	2006-02-10 00:00:00
Activity Status Date:	2006-02-10 00:00:00
Activity Group:	Enforcement Action
Activity Type:	Administrative - Formal
Activity Status:	Final Order Issued
Region Code:	09
Programmatic ID:	AIR_CASCA00006037C0335
Facility Registry ID:	110000478313
Air Operating Status Code:	OPR
Default Air Classification Code:	MAJ
Air Program:	State Implementation Plan for National Primary and Secondary Ambient Air Quality Standards
Activity Date:	2011-02-20 00:00:00
Activity Status Date:	2011-02-20 00:00:00
Activity Group:	Enforcement Action
Activity Type:	Administrative - Formal
Activity Status:	Final Order Issued
Region Code:	09
Programmatic ID:	AIR_CASCA00006037C0335
Facility Registry ID:	110000478313
Air Operating Status Code:	OPR
Default Air Classification Code:	MAJ
Air Program:	State Implementation Plan for National Primary and Secondary Ambient Air Quality Standards
Activity Date:	2005-10-26 00:00:00
Activity Status Date:	2005-10-26 00:00:00
Activity Group:	Enforcement Action
Activity Type:	Administrative - Informal
Activity Status:	Achieved
Region Code:	09
Programmatic ID:	AIR_CASCA00006037C0335
Facility Registry ID:	110000478313
Air Operating Status Code:	OPR
Default Air Classification Code:	MAJ
Air Program:	State Implementation Plan for National Primary and Secondary Ambient Air Quality Standards

Map ID
Direction
Distance
Elevation



Site

Database(s)

EDR ID Number
EPA ID Number

CONSOLIDATED PRECISION PRODUCTS CORP (Continued)

1000201834

Activity Date: 2010-10-13 00:00:00
Activity Status Date: 2010-10-13 00:00:00
Activity Group: Enforcement Action
Activity Type: Administrative - Informal
Activity Status: Achieved

Region Code: 09
Programmatic ID: AIR CASCA00006037C0335
Facility Registry ID: 110000478313
Air Operating Status Code: OPR
Default Air Classification Code: MAJ
Air Program: Title V Permits
Activity Date: Not reported
Activity Status Date: 2015-10-07 13:58:38
Activity Group: Case File
Activity Type: Case File
Activity Status: Notified

Region Code: 09
Programmatic ID: AIR CASCA00006037C0335
Facility Registry ID: 110000478313
Air Operating Status Code: OPR
Default Air Classification Code: MAJ
Air Program: Title V Permits
Activity Date: Not reported
Activity Status Date: 2006-03-29 00:00:00
Activity Group: Case File
Activity Type: Case File
Activity Status: Resolved

Region Code: 09
Programmatic ID: AIR CASCA00006037C0335
Facility Registry ID: 110000478313
Air Operating Status Code: OPR
Default Air Classification Code: MAJ
Air Program: Title V Permits
Activity Date: Not reported
Activity Status Date: 2011-06-09 00:00:00
Activity Group: Case File
Activity Type: Case File
Activity Status: Resolved

Region Code: 09
Programmatic ID: AIR CASCA00006037C0335
Facility Registry ID: 110000478313
Air Operating Status Code: OPR
Default Air Classification Code: MAJ
Air Program: Title V Permits
Activity Date: 2013-04-27 00:00:00
Activity Status Date: 2015-10-06 15:47:45
Activity Group: Compliance Monitoring
Activity Type: Inspection/Evaluation
Activity Status: Active

Region Code: 09
Programmatic ID: AIR CASCA00006037C0335
Facility Registry ID: 110000478313

Map ID
Direction
Distance
Elevation

Site

Database(s)

EDR ID Number
EPA ID Number

CONSOLIDATED PRECISION PRODUCTS CORP (Continued)

1000201834

Air Operating Status Code: OPR
Default Air Classification Code: MAJ
Air Program: Title V Permits
Activity Date: 2015-02-19 00:00:00
Activity Status Date: 2015-10-06 15:46:01
Activity Group: Compliance Monitoring
Activity Type: Inspection/Evaluation
Activity Status: Active

Region Code: 09
Programmatic ID: AIR_CASCA00006037C0335
Facility Registry ID: 110000478313
Air Operating Status Code: OPR
Default Air Classification Code: MAJ
Air Program: Title V Permits
Activity Date: 2015-09-01 00:00:00
Activity Status Date: 2015-10-06 15:45:04
Activity Group: Compliance Monitoring
Activity Type: Inspection/Evaluation
Activity Status: Active

Region Code: 09
Programmatic ID: AIR_CASCA00006037C0335
Facility Registry ID: 110000478313
Air Operating Status Code: OPR
Default Air Classification Code: MAJ
Air Program: Title V Permits
Activity Date: 2016-08-10 00:00:00
Activity Status Date: 2016-08-11 17:22:11
Activity Group: Compliance Monitoring
Activity Type: Inspection/Evaluation
Activity Status: Active

Region Code: 09
Programmatic ID: AIR_CASCA00006037C0335
Facility Registry ID: 110000478313
Air Operating Status Code: OPR
Default Air Classification Code: MAJ
Air Program: Title V Permits
Activity Date: 2005-09-07 00:00:00
Activity Status Date: Not reported
Activity Group: Compliance Monitoring
Activity Type: Inspection/Evaluation
Activity Status: Not reported

Region Code: 09
Programmatic ID: AIR_CASCA00006037C0335
Facility Registry ID: 110000478313
Air Operating Status Code: OPR
Default Air Classification Code: MAJ
Air Program: Title V Permits
Activity Date: 2005-09-08 00:00:00
Activity Status Date: Not reported
Activity Group: Compliance Monitoring
Activity Type: Inspection/Evaluation
Activity Status: Not reported

Map ID
Direction
Distance
Elevation



Site

Database(s)

EDR ID Number
EPA ID Number

CONSOLIDATED PRECISION PRODUCTS CORP (Continued)

1000201834

Region Code: 09
Programmatic ID: AIR CASCA00006037C0335
Facility Registry ID: 110000478313
Air Operating Status Code: OPR
Default Air Classification Code: MAJ
Air Program: Title V Permits
Activity Date: 2006-01-23 00:00:00
Activity Status Date: Not reported
Activity Group: Compliance Monitoring
Activity Type: Inspection/Evaluation
Activity Status: Not reported

Region Code: 09
Programmatic ID: AIR CASCA00006037C0335
Facility Registry ID: 110000478313
Air Operating Status Code: OPR
Default Air Classification Code: MAJ
Air Program: Title V Permits
Activity Date: 2006-03-06 00:00:00
Activity Status Date: Not reported
Activity Group: Compliance Monitoring
Activity Type: Inspection/Evaluation
Activity Status: Not reported

Region Code: 09
Programmatic ID: AIR CASCA00006037C0335
Facility Registry ID: 110000478313
Air Operating Status Code: OPR
Default Air Classification Code: MAJ
Air Program: Title V Permits
Activity Date: 2006-08-16 00:00:00
Activity Status Date: Not reported
Activity Group: Compliance Monitoring
Activity Type: Inspection/Evaluation
Activity Status: Not reported

Region Code: 09
Programmatic ID: AIR CASCA00006037C0335
Facility Registry ID: 110000478313
Air Operating Status Code: OPR
Default Air Classification Code: MAJ
Air Program: Title V Permits
Activity Date: 2006-09-13 00:00:00
Activity Status Date: Not reported
Activity Group: Compliance Monitoring
Activity Type: Inspection/Evaluation
Activity Status: Not reported

Region Code: 09
Programmatic ID: AIR CASCA00006037C0335
Facility Registry ID: 110000478313
Air Operating Status Code: OPR
Default Air Classification Code: MAJ
Air Program: Title V Permits
Activity Date: 2007-01-18 00:00:00
Activity Status Date: Not reported
Activity Group: Compliance Monitoring

Map ID
Direction
Distance
Elevation

MAP FINDINGS

Site

Database(s)

EDR ID Number
EPA ID Number

CONSOLIDATED PRECISION PRODUCTS CORP (Continued)

1000201834

Activity Type:	Inspection/Evaluation
Activity Status:	Not reported
Region Code:	09
Programmatic ID:	AIR_CASCA00006037C0335
Facility Registry ID:	110000478313
Air Operating Status Code:	OPR
Default Air Classification Code:	MAJ
Air Program:	Title V Permits
Activity Date:	2007-02-26 00:00:00
Activity Status Date:	Not reported
Activity Group:	Compliance Monitoring
Activity Type:	Inspection/Evaluation
Activity Status:	Not reported
Region Code:	09
Programmatic ID:	AIR_CASCA00006037C0335
Facility Registry ID:	110000478313
Air Operating Status Code:	OPR
Default Air Classification Code:	MAJ
Air Program:	Title V Permits
Activity Date:	2007-05-14 00:00:00
Activity Status Date:	Not reported
Activity Group:	Compliance Monitoring
Activity Type:	Inspection/Evaluation
Activity Status:	Not reported
Region Code:	09
Programmatic ID:	AIR_CASCA00006037C0335
Facility Registry ID:	110000478313
Air Operating Status Code:	OPR
Default Air Classification Code:	MAJ
Air Program:	Title V Permits
Activity Date:	2008-05-07 00:00:00
Activity Status Date:	Not reported
Activity Group:	Compliance Monitoring
Activity Type:	Inspection/Evaluation
Activity Status:	Not reported
Region Code:	09
Programmatic ID:	AIR_CASCA00006037C0335
Facility Registry ID:	110000478313
Air Operating Status Code:	OPR
Default Air Classification Code:	MAJ
Air Program:	Title V Permits
Activity Date:	2009-02-26 00:00:00
Activity Status Date:	Not reported
Activity Group:	Compliance Monitoring
Activity Type:	Inspection/Evaluation
Activity Status:	Not reported
Region Code:	09
Programmatic ID:	AIR_CASCA00006037C0335
Facility Registry ID:	110000478313
Air Operating Status Code:	OPR
Default Air Classification Code:	MAJ
Air Program:	Title V Permits

Map ID
Direction
Distance
Elevation

MAP FINDINGS

Site

Database(s)

EDR ID Number
EPA ID Number

CONSOLIDATED PRECISION PRODUCTS CORP (Continued)

1000201834

Activity Date: 2009-03-01 00:00:00
Activity Status Date: Not reported
Activity Group: Compliance Monitoring
Activity Type: Inspection/Evaluation
Activity Status: Not reported

Region Code: 09
Programmatic ID: AIR_CASCA00006037C0335
Facility Registry ID: 110000478313
Air Operating Status Code: OPR
Default Air Classification Code: MAJ
Air Program: Title V Permits
Activity Date: 2009-09-29 00:00:00
Activity Status Date: Not reported
Activity Group: Compliance Monitoring
Activity Type: Inspection/Evaluation
Activity Status: Not reported

Region Code: 09
Programmatic ID: AIR_CASCA00006037C0335
Facility Registry ID: 110000478313
Air Operating Status Code: OPR
Default Air Classification Code: MAJ
Air Program: Title V Permits
Activity Date: 2009-09-30 00:00:00
Activity Status Date: Not reported
Activity Group: Compliance Monitoring
Activity Type: Inspection/Evaluation
Activity Status: Not reported

Region Code: 09
Programmatic ID: AIR_CASCA00006037C0335
Facility Registry ID: 110000478313
Air Operating Status Code: OPR
Default Air Classification Code: MAJ
Air Program: Title V Permits
Activity Date: 2010-02-23 00:00:00
Activity Status Date: Not reported
Activity Group: Compliance Monitoring
Activity Type: Inspection/Evaluation
Activity Status: Not reported

Region Code: 09
Programmatic ID: AIR_CASCA00006037C0335
Facility Registry ID: 110000478313
Air Operating Status Code: OPR
Default Air Classification Code: MAJ
Air Program: Title V Permits
Activity Date: 2010-09-29 00:00:00
Activity Status Date: Not reported
Activity Group: Compliance Monitoring
Activity Type: Inspection/Evaluation
Activity Status: Not reported

Region Code: 09
Programmatic ID: AIR_CASCA00006037C0335
Facility Registry ID: 110000478313

Map ID
Direction
Distance
Elevation

MAP FINDINGS

Site

Database(s)

EDR ID Number
EPA ID Number

CONSOLIDATED PRECISION PRODUCTS CORP (Continued)

1000201834

Air Operating Status Code: OPR
Default Air Classification Code: MAJ
Air Program: Title V Permits
Activity Date: 2010-09-30 00:00:00
Activity Status Date: Not reported
Activity Group: Compliance Monitoring
Activity Type: Inspection/Evaluation
Activity Status: Not reported

Region Code: 09
Programmatic ID: AIR_CASCA00006037C0335
Facility Registry ID: 110000478313
Air Operating Status Code: OPR
Default Air Classification Code: MAJ
Air Program: Title V Permits
Activity Date: 2011-02-25 00:00:00
Activity Status Date: Not reported
Activity Group: Compliance Monitoring
Activity Type: Inspection/Evaluation
Activity Status: Not reported

Region Code: 09
Programmatic ID: AIR_CASCA00006037C0335
Facility Registry ID: 110000478313
Air Operating Status Code: OPR
Default Air Classification Code: MAJ
Air Program: Title V Permits
Activity Date: 2011-06-20 00:00:00
Activity Status Date: Not reported
Activity Group: Compliance Monitoring
Activity Type: Inspection/Evaluation
Activity Status: Not reported

Region Code: 09
Programmatic ID: AIR_CASCA00006037C0335
Facility Registry ID: 110000478313
Air Operating Status Code: OPR
Default Air Classification Code: MAJ
Air Program: Title V Permits
Activity Date: 2011-06-21 00:00:00
Activity Status Date: Not reported
Activity Group: Compliance Monitoring
Activity Type: Inspection/Evaluation
Activity Status: Not reported

Region Code: 09
Programmatic ID: AIR_CASCA00006037C0335
Facility Registry ID: 110000478313
Air Operating Status Code: OPR
Default Air Classification Code: MAJ
Air Program: Title V Permits
Activity Date: 2012-02-24 00:00:00
Activity Status Date: Not reported
Activity Group: Compliance Monitoring
Activity Type: Inspection/Evaluation
Activity Status: Not reported

Map ID
Direction
Distance
Elevation

MAP FINDINGS

Site

Database(s)

EDR ID Number
EPA ID Number

CONSOLIDATED PRECISION PRODUCTS CORP (Continued)

1000201834

Region Code: 09
Programmatic ID: AIR CASCA00006037C0335
Facility Registry ID: 110000478313
Air Operating Status Code: OPR
Default Air Classification Code: MAJ
Air Program: Title V Permits
Activity Date: 2012-05-10 00:00:00
Activity Status Date: Not reported
Activity Group: Compliance Monitoring
Activity Type: Inspection/Evaluation
Activity Status: Not reported

Region Code: 09
Programmatic ID: AIR CASCA00006037C0335
Facility Registry ID: 110000478313
Air Operating Status Code: OPR
Default Air Classification Code: MAJ
Air Program: Title V Permits
Activity Date: 2012-07-03 00:00:00
Activity Status Date: Not reported
Activity Group: Compliance Monitoring
Activity Type: Inspection/Evaluation
Activity Status: Not reported

Region Code: 09
Programmatic ID: AIR CASCA00006037C0335
Facility Registry ID: 110000478313
Air Operating Status Code: OPR
Default Air Classification Code: MAJ
Air Program: Title V Permits
Activity Date: 2014-02-27 00:00:00
Activity Status Date: Not reported
Activity Group: Compliance Monitoring
Activity Type: Inspection/Evaluation
Activity Status: Not reported

Region Code: 09
Programmatic ID: AIR CASCA00006037C0335
Facility Registry ID: 110000478313
Air Operating Status Code: OPR
Default Air Classification Code: MAJ
Air Program: Title V Permits
Activity Date: 2014-09-24 00:00:00
Activity Status Date: Not reported
Activity Group: Compliance Monitoring
Activity Type: Inspection/Evaluation
Activity Status: Not reported

Region Code: 09
Programmatic ID: AIR CASCA00006037C0335
Facility Registry ID: 110000478313
Air Operating Status Code: OPR
Default Air Classification Code: MAJ
Air Program: Title V Permits
Activity Date: 2014-10-02 00:00:00
Activity Status Date: Not reported
Activity Group: Compliance Monitoring

Map ID
Direction
Distance
Elevation

MAP FINDINGS

Site

Database(s)

EDR ID Number
EPA ID Number

CONSOLIDATED PRECISION PRODUCTS CORP (Continued)

1000201834

Activity Type:	Inspection/Evaluation
Activity Status:	Not reported
Region Code:	09
Programmatic ID:	AIR_CASCA00006037C0335
Facility Registry ID:	110000478313
Air Operating Status Code:	OPR
Default Air Classification Code:	MAJ
Air Program:	Title V Permits
Activity Date:	2015-09-25 00:00:00
Activity Status Date:	Not reported
Activity Group:	Compliance Monitoring
Activity Type:	Inspection/Evaluation
Activity Status:	Not reported
Region Code:	09
Programmatic ID:	AIR_CASCA00006037C0335
Facility Registry ID:	110000478313
Air Operating Status Code:	OPR
Default Air Classification Code:	MAJ
Air Program:	Title V Permits
Activity Date:	2016-02-25 00:00:00
Activity Status Date:	Not reported
Activity Group:	Compliance Monitoring
Activity Type:	Inspection/Evaluation
Activity Status:	Not reported
Region Code:	09
Programmatic ID:	AIR_CASCA00006037C0335
Facility Registry ID:	110000478313
Air Operating Status Code:	OPR
Default Air Classification Code:	MAJ
Air Program:	Title V Permits
Activity Date:	2006-02-10 00:00:00
Activity Status Date:	2006-02-10 00:00:00
Activity Group:	Enforcement Action
Activity Type:	Administrative - Formal
Activity Status:	Final Order Issued
Region Code:	09
Programmatic ID:	AIR_CASCA00006037C0335
Facility Registry ID:	110000478313
Air Operating Status Code:	OPR
Default Air Classification Code:	MAJ
Air Program:	Title V Permits
Activity Date:	2011-02-20 00:00:00
Activity Status Date:	2011-02-20 00:00:00
Activity Group:	Enforcement Action
Activity Type:	Administrative - Formal
Activity Status:	Final Order Issued
Region Code:	09
Programmatic ID:	AIR_CASCA00006037C0335
Facility Registry ID:	110000478313
Air Operating Status Code:	OPR
Default Air Classification Code:	MAJ
Air Program:	Title V Permits

Map ID
Direction
Distance
Elevation

MAP FINDINGS

Site

Database(s)

EDR ID Number
EPA ID Number

CONSOLIDATED PRECISION PRODUCTS CORP (Continued)

1000201834

Activity Date: 2005-10-26 00:00:00
Activity Status Date: 2005-10-26 00:00:00
Activity Group: Enforcement Action
Activity Type: Administrative - Informal
Activity Status: Achieved

Region Code: 09
Programmatic ID: AIR_CASCA00006037C0335
Facility Registry ID: 110000478313
Air Operating Status Code: OPR
Default Air Classification Code: MAJ
Air Program: Title V Permits
Activity Date: 2010-10-13 00:00:00
Activity Status Date: 2010-10-13 00:00:00
Activity Group: Enforcement Action
Activity Type: Administrative - Informal
Activity Status: Achieved

Region Code: 09
Programmatic ID: AIR_CASCA00006037C0335
Facility Registry ID: 110000478313
Air Operating Status Code: OPR
Default Air Classification Code: MAJ
Air Program: Title V Permits
Activity Date: Not reported
Activity Status Date: 2015-09-30 00:00:00
Activity Group: Enforcement Action
Activity Type: Administrative - Informal
Activity Status: Achieved

EMI:

Year: 1987
County Code: 19
Air Basin: SC
Facility ID: 15842
Air District Name: SC
SIC Code: 3369
Air District Name: SOUTH COAST AQMD
Community Health Air Pollution Info System: Not reported
Consolidated Emission Reporting Rule: Not reported
Total Organic Hydrocarbon Gases Tons/Yr: 35
Reactive Organic Gases Tons/Yr: 28
Carbon Monoxide Emissions Tons/Yr: 7
NOX - Oxides of Nitrogen Tons/Yr: 8
SOX - Oxides of Sulphur Tons/Yr: 4
Particulate Matter Tons/Yr: 3
Part. Matter 10 Micrometers and Smlr Tons/Yr2

Year: 1990
County Code: 19
Air Basin: SC
Facility ID: 15842
Air District Name: SC
SIC Code: 3369
Air District Name: SOUTH COAST AQMD
Community Health Air Pollution Info System: Not reported

Map ID
Direction
Distance
Elevation

MAP FINDINGS

Site

Database(s)

EDR ID Number
EPA ID Number

CONSOLIDATED PRECISION PRODUCTS CORP (Continued)

1000201834

Consolidated Emission Reporting Rule: Not reported
Total Organic Hydrocarbon Gases Tons/Yr: 27
Reactive Organic Gases Tons/Yr: 17
Carbon Monoxide Emissions Tons/Yr: 2
NOX - Oxides of Nitrogen Tons/Yr: 4
SOX - Oxides of Sulphur Tons/Yr: 0
Particulate Matter Tons/Yr: 2
Part. Matter 10 Micrometers and Smlr Tons/Yr1

Year: 1995
County Code: 19
Air Basin: SC
Facility ID: 15842
Air District Name: SC
SIC Code: 3369
Air District Name: SOUTH COAST AQMD
Community Health Air Pollution Info System: Not reported
Consolidated Emission Reporting Rule: Not reported
Total Organic Hydrocarbon Gases Tons/Yr: 8
Reactive Organic Gases Tons/Yr: 7
Carbon Monoxide Emissions Tons/Yr: 1
NOX - Oxides of Nitrogen Tons/Yr: 3
SOX - Oxides of Sulphur Tons/Yr: 0
Particulate Matter Tons/Yr: 3
Part. Matter 10 Micrometers and Smlr Tons/Yr2

Year: 1996
County Code: 19
Air Basin: SC
Facility ID: 15842
Air District Name: SC
SIC Code: 3369
Air District Name: SOUTH COAST AQMD
Community Health Air Pollution Info System: Not reported
Consolidated Emission Reporting Rule: Not reported
Total Organic Hydrocarbon Gases Tons/Yr: 26
Reactive Organic Gases Tons/Yr: 25
Carbon Monoxide Emissions Tons/Yr: 2
NOX - Oxides of Nitrogen Tons/Yr: 6
SOX - Oxides of Sulphur Tons/Yr: 0
Particulate Matter Tons/Yr: 25
Part. Matter 10 Micrometers and Smlr Tons/Yr20

Year: 1997
County Code: 19
Air Basin: SC
Facility ID: 15842
Air District Name: SC
SIC Code: 3369
Air District Name: SOUTH COAST AQMD
Community Health Air Pollution Info System: Not reported
Consolidated Emission Reporting Rule: Not reported
Total Organic Hydrocarbon Gases Tons/Yr: 29
Reactive Organic Gases Tons/Yr: 21
Carbon Monoxide Emissions Tons/Yr: 1
NOX - Oxides of Nitrogen Tons/Yr: 4
SOX - Oxides of Sulphur Tons/Yr: 0

Map ID
Direction
Distance
Elevation

MAP FINDINGS

Site

Database(s)

EDR ID Number
EPA ID Number

CONSOLIDATED PRECISION PRODUCTS CORP (Continued)

1000201834

Particulate Matter Tons/Yr:	12
Part. Matter 10 Micrometers and Smlr Tons/Yr:	
Year:	1998
County Code:	19
Air Basin:	SC
Facility ID:	15842
Air District Name:	SC
SIC Code:	3369
Air District Name:	SOUTH COAST AQMD
Community Health Air Pollution Info System:	Not reported
Consolidated Emission Reporting Rule:	Not reported
Total Organic Hydrocarbon Gases Tons/Yr:	29
Reactive Organic Gases Tons/Yr:	21
Carbon Monoxide Emissions Tons/Yr:	1
NOX - Oxides of Nitrogen Tons/Yr:	4
SOX - Oxides of Sulphur Tons/Yr:	0
Particulate Matter Tons/Yr:	12
Part. Matter 10 Micrometers and Smlr Tons/Yr:	
Year:	1999
County Code:	19
Air Basin:	SC
Facility ID:	15842
Air District Name:	SC
SIC Code:	3369
Air District Name:	SOUTH COAST AQMD
Community Health Air Pollution Info System:	Not reported
Consolidated Emission Reporting Rule:	Not reported
Total Organic Hydrocarbon Gases Tons/Yr:	29
Reactive Organic Gases Tons/Yr:	21
Carbon Monoxide Emissions Tons/Yr:	1
NOX - Oxides of Nitrogen Tons/Yr:	4
SOX - Oxides of Sulphur Tons/Yr:	0
Particulate Matter Tons/Yr:	12
Part. Matter 10 Micrometers and Smlr Tons/Yr:	
Year:	2000
County Code:	19
Air Basin:	SC
Facility ID:	15842
Air District Name:	SC
SIC Code:	3369
Air District Name:	SOUTH COAST AQMD
Community Health Air Pollution Info System:	Not reported
Consolidated Emission Reporting Rule:	Not reported
Total Organic Hydrocarbon Gases Tons/Yr:	29
Reactive Organic Gases Tons/Yr:	21
Carbon Monoxide Emissions Tons/Yr:	1
NOX - Oxides of Nitrogen Tons/Yr:	4
SOX - Oxides of Sulphur Tons/Yr:	0
Particulate Matter Tons/Yr:	12
Part. Matter 10 Micrometers and Smlr Tons/Yr:	
Year:	2002
County Code:	19
Air Basin:	SC

Map ID
Direction
Distance
Elevation

MAP FINDINGS

Site

Database(s)

EDR ID Number
EPA ID Number

CONSOLIDATED PRECISION PRODUCTS CORP (Continued)

1000201834

Facility ID: 126536
Air District Name: SC
SIC Code: 3369
Air District Name: SOUTH COAST AQMD
Community Health Air Pollution Info System: Not reported
Consolidated Emission Reporting Rule: Not reported
Total Organic Hydrocarbon Gases Tons/Yr: 13
Reactive Organic Gases Tons/Yr: 9
Carbon Monoxide Emissions Tons/Yr: 1
NOX - Oxides of Nitrogen Tons/Yr: 5
SOX - Oxides of Sulphur Tons/Yr: 0
Particulate Matter Tons/Yr: 3
Part. Matter 10 Micrometers and Smlr Tons/Yr: 3

Year: 2003
County Code: 19
Air Basin: SC
Facility ID: 126536
Air District Name: SC
SIC Code: 3369
Air District Name: SOUTH COAST AQMD
Community Health Air Pollution Info System: Not reported
Consolidated Emission Reporting Rule: Not reported
Total Organic Hydrocarbon Gases Tons/Yr: 13
Reactive Organic Gases Tons/Yr: 9
Carbon Monoxide Emissions Tons/Yr: 1
NOX - Oxides of Nitrogen Tons/Yr: 5
SOX - Oxides of Sulphur Tons/Yr: 0
Particulate Matter Tons/Yr: 3
Part. Matter 10 Micrometers and Smlr Tons/Yr: 3

Year: 2004
County Code: 19
Air Basin: SC
Facility ID: 126536
Air District Name: SC
SIC Code: 3369
Air District Name: SOUTH COAST AQMD
Community Health Air Pollution Info System: Y
Consolidated Emission Reporting Rule: Not reported
Total Organic Hydrocarbon Gases Tons/Yr: 12.6469
Reactive Organic Gases Tons/Yr: 9.33
Carbon Monoxide Emissions Tons/Yr: 1.412
NOX - Oxides of Nitrogen Tons/Yr: 5.26
SOX - Oxides of Sulphur Tons/Yr: 0.03357
Particulate Matter Tons/Yr: 3.35440589
Part. Matter 10 Micrometers and Smlr Tons/Yr: 2.61

Year: 2005
County Code: 19
Air Basin: SC
Facility ID: 126536
Air District Name: SC
SIC Code: 3369
Air District Name: SOUTH COAST AQMD
Community Health Air Pollution Info System: Not reported
Consolidated Emission Reporting Rule: Not reported

Map ID
Direction
Distance
Elevation

MAP FINDINGS

Site

Database(s)

EDR ID Number
EPA ID Number

CONSOLIDATED PRECISION PRODUCTS CORP (Continued)

1000201834

Total Organic Hydrocarbon Gases Tons/Yr: 6.745395
Reactive Organic Gases Tons/Yr: 5.095143479
Carbon Monoxide Emissions Tons/Yr: .818745
NOX - Oxides of Nitrogen Tons/Yr: 3.04345
SOX - Oxides of Sulphur Tons/Yr: .014035
Particulate Matter Tons/Yr: .92224368
Part. Matter 10 Micrometers and Smlr Tons/Yr:7731423624

Year: 2006
County Code: 19
Air Basin: SC
Facility ID: 126536
Air District Name: SC
SIC Code: 3369
Air District Name: SOUTH COAST AQMD
Community Health Air Pollution Info System: Not reported
Consolidated Emission Reporting Rule: Not reported
Total Organic Hydrocarbon Gases Tons/Yr: 10.19214485787327047
Reactive Organic Gases Tons/Yr: 7.329
Carbon Monoxide Emissions Tons/Yr: .984
NOX - Oxides of Nitrogen Tons/Yr: 3.726
SOX - Oxides of Sulphur Tons/Yr: .017
Particulate Matter Tons/Yr: 1.41
Part. Matter 10 Micrometers and Smlr Tons/Yr:1.165204

Year: 2007
County Code: 19
Air Basin: SC
Facility ID: 126536
Air District Name: SC
SIC Code: 3369
Air District Name: SOUTH COAST AQMD
Community Health Air Pollution Info System: Not reported
Consolidated Emission Reporting Rule: Not reported
Total Organic Hydrocarbon Gases Tons/Yr: 10.19214485787327047
Reactive Organic Gases Tons/Yr: 7.329
Carbon Monoxide Emissions Tons/Yr: .984
NOX - Oxides of Nitrogen Tons/Yr: 3.726
SOX - Oxides of Sulphur Tons/Yr: .017
Particulate Matter Tons/Yr: 1.41
Part. Matter 10 Micrometers and Smlr Tons/Yr:1.165204

Year: 2008
County Code: 19
Air Basin: SC
Facility ID: 126536
Air District Name: SC
SIC Code: 3365
Air District Name: SOUTH COAST AQMD
Community Health Air Pollution Info System: Not reported
Consolidated Emission Reporting Rule: Not reported
Total Organic Hydrocarbon Gases Tons/Yr: 12.75238708956720897
Reactive Organic Gases Tons/Yr: 8.33225
Carbon Monoxide Emissions Tons/Yr: 1.07
NOX - Oxides of Nitrogen Tons/Yr: 4.05
SOX - Oxides of Sulphur Tons/Yr: .014662
Particulate Matter Tons/Yr: 1.597929112946

Map ID
Direction
Distance
Elevation

MAP FINDINGS

Site

Database(s)

EDR ID Number
EPA ID Number

CONSOLIDATED PRECISION PRODUCTS CORP (Continued)

1000201834

Part. Matter 10 Micrometers and Smlr Tons/Yr1.296924209487035

Year: 2012
County Code: 19
Air Basin: SC
Facility ID: 126536
Air District Name: SC
SIC Code: 3365
Air District Name: SOUTH COAST AQMD
Community Health Air Pollution Info System: Not reported
Consolidated Emission Reporting Rule: Not reported
Total Organic Hydrocarbon Gases Tons/Yr: 25.236162784
Reactive Organic Gases Tons/Yr: 17.12845
Carbon Monoxide Emissions Tons/Yr: 1.11049
NOX - Oxides of Nitrogen Tons/Yr: 4.1978
SOX - Oxides of Sulphur Tons/Yr: 0.01897
Particulate Matter Tons/Yr: 1.48424
Part. Matter 10 Micrometers and Smlr Tons/Yr1.22274644

Year: 2013
County Code: 19
Air Basin: SC
Facility ID: 126536
Air District Name: SC
SIC Code: 3369
Air District Name: SOUTH COAST AQMD
Community Health Air Pollution Info System: Not reported
Consolidated Emission Reporting Rule: Not reported
Total Organic Hydrocarbon Gases Tons/Yr: 23.102704882
Reactive Organic Gases Tons/Yr: 18.02635
Carbon Monoxide Emissions Tons/Yr: 1.16697
NOX - Oxides of Nitrogen Tons/Yr: 4.53384
SOX - Oxides of Sulphur Tons/Yr: 0.01994239
Particulate Matter Tons/Yr: 1.8398
Part. Matter 10 Micrometers and Smlr Tons/Yr1.52565224

Year: 2015
County Code: 19
Air Basin: SC
Facility ID: 126536
Air District Name: SC
SIC Code: 3369
Air District Name: SOUTH COAST AQMD
Community Health Air Pollution Info System: Not reported
Consolidated Emission Reporting Rule: Not reported
Total Organic Hydrocarbon Gases Tons/Yr: 45.849704905
Reactive Organic Gases Tons/Yr: 33.610984925
Carbon Monoxide Emissions Tons/Yr: 1.0645535
NOX - Oxides of Nitrogen Tons/Yr: 4.491973
SOX - Oxides of Sulphur Tons/Yr: 0.01815606
Particulate Matter Tons/Yr: 1.551197265
Part. Matter 10 Micrometers and Smlr Tons/Yr1.3776041204

LOS ANGELES CO. HMS:

Region: LA
Permit Category: Not reported
Facility Id: 014834-015608

Map ID
Direction
Distance
Elevation

MAP FINDINGS

Site

Database(s)

EDR ID Number
EPA ID Number

CONSOLIDATED PRECISION PRODUCTS CORP (Continued)

1000201834

Facility Type: Not reported
Facility Status: Removed
Area: 6K
Permit Number: Not reported
Permit Status: Not reported

HWP:

EPA Id: CAD076243815
Cleanup Status: NON-OPERATING
Latitude: 34.06152
Longitude: -117.7875
Facility Type: Historical - Non-Operating
Facility Size: Not reported
Team: Not reported
Supervisor: Not reported
Site Code: N/A
Assembly District: 52
Senate District: 20
Public Information Officer: Not reported
Public Information Officer: Not reported

Activities:

EPA Id: CAD076243815
Facility Type: Historical - Non-Operating
Unit Names: Not reported
Event Description: New Operating Permit - APPLICATION PART B RECEIVED
Actual Date: 07/16/1990

EPA Id: CAD076243815
Facility Type: Historical - Non-Operating
Unit Names: Not reported
Event Description: New Operating Permit - CALL-IN LETTER ISSUED
Actual Date: 01/28/1983

EPA Id: CAD076243815
Facility Type: Historical - Non-Operating
Unit Names: Not reported
Event Description: New Operating Permit - FINAL PERMIT - WITHDRAWAL REQUEST RECEIVED
Actual Date: 07/15/1992

EPA Id: CAD076243815
Facility Type: Historical - Non-Operating
Unit Names: Not reported
Event Description: New Operating Permit - FINAL PERMIT - WITHDRAWAL REQUEST ACKNOWLEDGED
Actual Date: 01/26/1984

EPA Id: CAD076243815
Facility Type: Historical - Non-Operating
Unit Names: Not reported
Event Description: New Operating Permit - APPLICATION PART A RECEIVED
Actual Date: 11/19/1980

Closure:

EPA Id: CAD076243815
Facility Type: Historical - Non-Operating
Unit Names: Not reported
Event Description: Closure - CLOSURE PLAN RECEIVED

Map ID
Direction
Distance
Elevation



Site

Database(s)

EDR ID Number
EPA ID Number

CONSOLIDATED PRECISION PRODUCTS CORP (Continued)

1000201834

Actual Date: 07/15/1992

EPA Id: CAD076243815
Facility Type: Historical - Non-Operating
Unit Names: Not reported
Event Description: Closure - ISSUE CLOSURE VERIFICATION
Actual Date: 07/18/1994

EPA Id: CAD076243815
Facility Type: Historical - Non-Operating
Unit Names: Not reported
Event Description: Closure - RECEIVE CLOSURE CERTIFICATION
Actual Date: 07/18/1994

EPA Id: CAD076243815
Facility Type: Historical - Non-Operating
Unit Names: Not reported
Event Description: Closure - CLOSURE NOTICE RECEIVED
Actual Date: 11/17/1993

EPA Id: CAD076243815
Facility Type: Historical - Non-Operating
Unit Names: Not reported
Event Description: Closure - CLOSURE PLAN APPROVED
Actual Date: 01/21/1994

EPA Id: CAD076243815
Facility Type: Historical - Non-Operating
Unit Names: Not reported
Event Description: Closure - CLOSURE PLAN REQUESTED
Actual Date: 11/23/1993

Alias:

EPA Id: CAD076243815
Facility Type: Historical - Non-Operating
Alias Type: FRS
Alias: 110000478313

EPA Id: CAD076243815
Facility Type: Historical - Non-Operating
Alias Type: Project Code (Site Code)
Alias: N/A

NPDES:

Npdes Number: Not reported
Facility Status: Not reported
Agency Id: Not reported
Region: 4
Regulatory Measure Id: 191122
Order No: Not reported
Regulatory Measure Type: Industrial
Place Id: Not reported
WDID: 4 19I016314
Program Type: Not reported
Adoption Date Of Regulatory Measure: Not reported

Map ID
Direction
Distance
Elevation



Site

Database(s)

EDR ID Number
EPA ID Number

CONSOLIDATED PRECISION PRODUCTS CORP (Continued)

1000201834

Effective Date Of Regulatory Measure:	Not reported
Expiration Date Of Regulatory Measure:	Not reported
Termination Date Of Regulatory Measure:	Not reported
Discharge Name:	Not reported
Discharge Address:	Not reported
Discharge City:	Not reported
Discharge State:	Not reported
Discharge Zip:	Not reported
RECEIVED DATE:	05/09/2008
PROCESSED DATE:	01/16/2001
STATUS CODE NAME:	Active
STATUS DATE:	01/16/2001
PLACE SIZE:	12.4
PLACE SIZE UNIT:	Acres
FACILITY CONTACT NAME:	Alfonso Vega
FACILITY CONTACT TITLE:	Environmental Technician
FACILITY CONTACT PHONE:	909-595-2252
FACILITY CONTACT PHONE EXT:	2203
FACILITY CONTACT EMAIL:	alfonso.vega@cppcorp.com
OPERATOR NAME:	Cast Parts Inc
OPERATOR ADDRESS:	PO Box 2348
OPERATOR CITY:	Pomona
OPERATOR STATE:	California
OPERATOR ZIP:	91769
OPERATOR CONTACT NAME:	Alfonso Vega
OPERATOR CONTACT TITLE:	Not reported
OPERATOR CONTACT PHONE:	909-595-2252
OPERATOR CONTACT PHONE EXT:	Not reported
OPERATOR CONTACT EMAIL:	alfonso.vega@cppcorp.com
OPERATOR TYPE:	Private Business
DEVELOPER NAME:	Not reported
DEVELOPER ADDRESS:	Not reported
DEVELOPER CITY:	Not reported
DEVELOPER STATE:	California
DEVELOPER ZIP:	Not reported
DEVELOPER CONTACT NAME:	Not reported
DEVELOPER CONTACT TITLE:	Not reported
CONSTYPE LINEAR UTILITY IND:	Not reported
EMERGENCY PHONE NO:	Not reported
EMERGENCY PHONE EXT:	Not reported
CONSTYPE ABOVE GROUND IND:	Not reported
CONSTYPE BELOW GROUND IND:	Not reported
CONSTYPE CABLE LINE IND:	Not reported
CONSTYPE COMM LINE IND:	Not reported
CONSTYPE COMMERTIAL IND:	Not reported
CONSTYPE ELECTRICAL LINE IND:	Not reported
CONSTYPE GAS LINE IND:	Not reported
CONSTYPE INDUSTRIAL IND:	Not reported
CONSTYPE OTHER DESCRIPTION:	Not reported
CONSTYPE OTHER IND:	Not reported
CONSTYPE RECONS IND:	Not reported
CONSTYPE RESIDENTIAL IND:	Not reported
CONSTYPE TRANSPORT IND:	Not reported
CONSTYPE UTILITY DESCRIPTION:	Not reported
CONSTYPE UTILITY IND:	Not reported
CONSTYPE WATER SEWER IND:	Not reported
DIR DISCHARGE USWATER IND:	N

Map ID
Direction
Distance
Elevation

MAP FINDINGS

Site

Database(s)

EDR ID Number
EPA ID Number

CONSOLIDATED PRECISION PRODUCTS CORP (Continued)

1000201834

RECEIVING WATER NAME: San Jose Creek
CERTIFIER NAME: Jesus Diaz
CERTIFIER TITLE: Director of Facilities
CERTIFICATION DATE: 22-MAY-17
PRIMARY SIC: 3365-Aluminum Foundries
SECONDARY SIC: 3369-Nonferrous Foundries, Except Aluminum and Copper
TERTIARY SIC: Not reported

Npdes Number: CAS000001
Facility Status: Active
Agency Id: 0
Region: 4
Regulatory Measure Id: 191122
Order No: 97-03-DWQ
Regulatory Measure Type: Enrollee
Place Id: Not reported
WDID: 4 19I016314
Program Type: Industrial
Adoption Date Of Regulatory Measure: Not reported
Effective Date Of Regulatory Measure: 01/16/2001
Expiration Date Of Regulatory Measure: Not reported
Termination Date Of Regulatory Measure: Not reported
Discharge Name: Cast Parts Inc
Discharge Address: PO Box 2348
Discharge City: Pomona
Discharge State: California
Discharge Zip: 91769
RECEIVED DATE: Not reported
PROCESSED DATE: Not reported
STATUS CODE NAME: Not reported
STATUS DATE: Not reported
PLACE SIZE: Not reported
PLACE SIZE UNIT: Not reported
FACILITY CONTACT NAME: Not reported
FACILITY CONTACT TITLE: Not reported
FACILITY CONTACT PHONE: Not reported
FACILITY CONTACT PHONE EXT: Not reported
FACILITY CONTACT EMAIL: Not reported
OPERATOR NAME: Not reported
OPERATOR ADDRESS: Not reported
OPERATOR CITY: Not reported
OPERATOR STATE: Not reported
OPERATOR ZIP: Not reported
OPERATOR CONTACT NAME: Not reported
OPERATOR CONTACT TITLE: Not reported
OPERATOR CONTACT PHONE: Not reported
OPERATOR CONTACT PHONE EXT: Not reported
OPERATOR CONTACT EMAIL: Not reported
OPERATOR TYPE: Not reported
DEVELOPER NAME: Not reported
DEVELOPER ADDRESS: Not reported
DEVELOPER CITY: Not reported
DEVELOPER STATE: Not reported
DEVELOPER ZIP: Not reported
DEVELOPER CONTACT NAME: Not reported
DEVELOPER CONTACT TITLE: Not reported
CONSTYPE LINEAR UTILITY IND: Not reported

Map ID
Direction
Distance
Elevation



Site

Database(s)

EDR ID Number
EPA ID Number

CONSOLIDATED PRECISION PRODUCTS CORP (Continued)

1000201834

EMERGENCY PHONE NO:	Not reported
EMERGENCY PHONE EXT:	Not reported
CONSTYPE ABOVE GROUND IND:	Not reported
CONSTYPE BELOW GROUND IND:	Not reported
CONSTYPE CABLE LINE IND:	Not reported
CONSTYPE COMM LINE IND:	Not reported
CONSTYPE COMMERTIAL IND:	Not reported
CONSTYPE ELECTRICAL LINE IND:	Not reported
CONSTYPE GAS LINE IND:	Not reported
CONSTYPE INDUSTRIAL IND:	Not reported
CONSTYPE OTHER DESRIPTION:	Not reported
CONSTYPE OTHER IND:	Not reported
CONSTYPE RECONS IND:	Not reported
CONSTYPE RESIDENTIAL IND:	Not reported
CONSTYPE TRANSPORT IND:	Not reported
CONSTYPE UTILITY DESCRIPTION:	Not reported
CONSTYPE UTILITY IND:	Not reported
CONSTYPE WATER SEWER IND:	Not reported
DIR DISCHARGE USWATER IND:	Not reported
RECEIVING WATER NAME:	Not reported
CERTIFIER NAME:	Not reported
CERTIFIER TITLE:	Not reported
CERTIFICATION DATE:	Not reported
PRIMARY SIC:	Not reported
SECONDARY SIC:	Not reported
TERTIARY SIC:	Not reported

WDS:

Facility ID:	4 19I016314
Facility Type:	Industrial - Facility that treats and/or disposes of liquid or semisolid wastes from any servicing, producing, manufacturing or processing operation of whatever nature, including mining, gravel washing, geothermal operations, air conditioning, ship building and repairing, oil production, storage and disposal operations, water pumping.
Facility Status:	Active - Any facility with a continuous or seasonal discharge that is under Waste Discharge Requirements.
NPDES Number:	CAS000001 The 1st 2 characters designate the state. The remaining 7 are assigned by the Regional Board
Subregion:	4
Facility Telephone:	9095952252
Facility Contact:	SOE AUNG
Agency Name:	CAST PARTS INC
Agency Address:	PO Box 2348
Agency City,St,Zip:	Pomona 917692348
Agency Contact:	STEVE CLODFELTER
Agency Telephone:	9095952252
Agency Type:	Private
SIC Code:	0
SIC Code 2:	Not reported
Primary Waste Type:	Not reported
Primary Waste:	Not reported
Waste Type2:	Not reported
Waste2:	Not reported
Primary Waste Type:	Not reported
Secondary Waste:	Not reported
Secondary Waste Type:	Not reported

Map ID
 Direction
 Distance
 Elevation



Site

Database(s)

EDR ID Number
 EPA ID Number

CONSOLIDATED PRECISION PRODUCTS CORP (Continued)

1000201834

Design Flow: 0
 Baseline Flow: 0
 Reclamation: Not reported
 POTW: Not reported
 Treat To Water: Minor Threat to Water Quality. A violation of a regional board order should cause a relatively minor impairment of beneficial uses compared to a major or minor threat. Not: All nurds without a TTWQ will be considered a minor threat to water quality unless coded at a higher Level. A Zero (0) may be used to code those NURDS that are found to represent no threat to water quality.
 Complexity: Category C - Facilities having no waste treatment systems, such as cooling water dischargers or those who must comply through best management practices, facilities with passive waste treatment and disposal systems, such as septic systems with subsurface disposal, or dischargers having waste storage systems with land disposal such as dairy waste ponds.

WIP:

Region: 4
 File Number: 101.0350
File Status: Backlog
 Staff: DIMAM
 Facility Suite: Not reported

47
 ESE
 1/2-1
 0.790 mi.
 4172 ft.

IMI TITECH TITANIUM INC.
4000 W. VALLEY BLVD.
POMONA, CA 91769

ENVIROSTOR **S100946690**
SLIC **N/A**
WIP

Relative:
Lower

ENVIROSTOR:
 Facility ID: 71003095
 Status: Refer: Other Agency
 Status Date: Not reported
 Site Code: Not reported
 Site Type: Tiered Permit
 Site Type Detailed: Tiered Permit
 Acres: Not reported
 NPL: NO
 Regulatory Agencies: NONE SPECIFIED
 Lead Agency: NONE SPECIFIED
 Program Manager: Not reported
 Supervisor: Not reported
 Division Branch: Cleanup Chatsworth
 Assembly: 52
 Senate: 20
 Special Program: Not reported
 Restricted Use: NO
 Site Mgmt Req: NONE SPECIFIED
 Funding: Not reported
 Latitude: 34.03991
 Longitude: -117.8211
 APN: NONE SPECIFIED
 Past Use: NONE SPECIFIED
 Potential COC: NONE SPECIFIED
 Confirmed COC: NONE SPECIFIED
 Potential Description: NONE SPECIFIED

Actual:
670 ft.

Map ID
Direction
Distance
Elevation

MAP FINDINGS

Site

Database(s)

EDR ID Number
EPA ID Number

IMI TITECH TITANIUM INC. (Continued)

S100946690

Alias Name: CAD982504417
Alias Type: EPA Identification Number
Alias Name: 71003095
Alias Type: Envirostor ID Number

Completed Info:

Completed Area Name: Not reported
Completed Sub Area Name: Not reported
Completed Document Type: Not reported
Completed Date: Not reported
Comments: Not reported

Future Area Name: Not reported
Future Sub Area Name: Not reported
Future Document Type: Not reported
Future Due Date: Not reported
Schedule Area Name: Not reported
Schedule Sub Area Name: Not reported
Schedule Document Type: Not reported
Schedule Due Date: Not reported
Schedule Revised Date: Not reported

SLIC:

Region: STATE
Facility Status: **Completed - Case Closed**
Status Date: 04/05/1999
Global Id: SL603798677
Lead Agency: LOS ANGELES RWQCB (REGION 4)
Lead Agency Case Number: Not reported
Latitude: 34.040804
Longitude: -117.819228
Case Type: Cleanup Program Site
Case Worker: GJH
Local Agency: Not reported
RB Case Number: 105.0351
File Location: Not reported
Potential Media Affected: Aquifer used for drinking water supply
Potential Contaminants of Concern: Not reported
Site History: No Further Requirements Letter was issued on April 5, 1999.

[Click here to access the California GeoTracker records for this facility:](#)

WIP:

Region: 4
File Number: 105.0351
File Status: **Active**
Staff: DORIOLA
Facility Suite: Not reported

Count: 1 records.

ORPHAN SUMMARY

City	EDR ID	Site Name	Site Address	Zip	Database(s)
INDUSTRY	S107530513		2001 WALNUT DR	91789	CDL

GOVERNMENT RECORDS SEARCHED / DATA CURRENCY TRACKING

To maintain currency of the following federal and state databases, EDR contacts the appropriate governmental agency on a monthly or quarterly basis, as required.

Number of Days to Update: Provides confirmation that EDR is reporting records that have been updated within 90 days from the date the government agency made the information available to the public.

STANDARD ENVIRONMENTAL RECORDS

Federal NPL site list

NPL: National Priority List

National Priorities List (Superfund). The NPL is a subset of CERCLIS and identifies over 1,200 sites for priority cleanup under the Superfund Program. NPL sites may encompass relatively large areas. As such, EDR provides polygon coverage for over 1,000 NPL site boundaries produced by EPA's Environmental Photographic Interpretation Center (EPIC) and regional EPA offices.

Date of Government Version: 05/30/2017	Source: EPA
Date Data Arrived at EDR: 06/08/2017	Telephone: N/A
Date Made Active in Reports: 09/15/2017	Last EDR Contact: 10/05/2017
Number of Days to Update: 99	Next Scheduled EDR Contact: 01/15/2018
	Data Release Frequency: Quarterly

NPL Site Boundaries

Sources:

EPA's Environmental Photographic Interpretation Center (EPIC)
Telephone: 202-564-7333

EPA Region 1
Telephone 617-918-1143

EPA Region 6
Telephone: 214-655-6659

EPA Region 3
Telephone 215-814-5418

EPA Region 7
Telephone: 913-551-7247

EPA Region 4
Telephone 404-562-8033

EPA Region 8
Telephone: 303-312-6774

EPA Region 5
Telephone 312-886-6686

EPA Region 9
Telephone: 415-947-4246

EPA Region 10
Telephone 206-553-8665

Proposed NPL: Proposed National Priority List Sites

A site that has been proposed for listing on the National Priorities List through the issuance of a proposed rule in the Federal Register. EPA then accepts public comments on the site, responds to the comments, and places on the NPL those sites that continue to meet the requirements for listing.

Date of Government Version: 05/30/2017	Source: EPA
Date Data Arrived at EDR: 06/09/2017	Telephone: N/A
Date Made Active in Reports: 09/15/2017	Last EDR Contact: 10/05/2017
Number of Days to Update: 98	Next Scheduled EDR Contact: 01/15/2018
	Data Release Frequency: Quarterly

NPL LIENS: Federal Superfund Liens

Federal Superfund Liens. Under the authority granted the USEPA by CERCLA of 1980, the USEPA has the authority to file liens against real property in order to recover remedial action expenditures or when the property owner received notification of potential liability. USEPA compiles a listing of filed notices of Superfund Liens.

Date of Government Version: 10/15/1991	Source: EPA
Date Data Arrived at EDR: 02/02/1994	Telephone: 202-564-4267
Date Made Active in Reports: 03/30/1994	Last EDR Contact: 08/15/2011
Number of Days to Update: 56	Next Scheduled EDR Contact: 11/28/2011
	Data Release Frequency: No Update Planned

GOVERNMENT RECORDS SEARCHED / DATA CURRENCY TRACKING

Federal Delisted NPL site list

Delisted NPL: National Priority List Deletions

The National Oil and Hazardous Substances Pollution Contingency Plan (NCP) establishes the criteria that the EPA uses to delete sites from the NPL. In accordance with 40 CFR 300.425.(e), sites may be deleted from the NPL where no further response is appropriate.

Date of Government Version: 05/30/2017	Source: EPA
Date Data Arrived at EDR: 06/09/2017	Telephone: N/A
Date Made Active in Reports: 09/15/2017	Last EDR Contact: 10/05/2017
Number of Days to Update: 98	Next Scheduled EDR Contact: 01/15/2018
	Data Release Frequency: Quarterly

Federal CERCLIS list

FEDERAL FACILITY: Federal Facility Site Information listing

A listing of National Priority List (NPL) and Base Realignment and Closure (BRAC) sites found in the Comprehensive Environmental Response, Compensation and Liability Information System (CERCLIS) Database where EPA Federal Facilities Restoration and Reuse Office is involved in cleanup activities.

Date of Government Version: 11/07/2016	Source: Environmental Protection Agency
Date Data Arrived at EDR: 01/05/2017	Telephone: 703-603-8704
Date Made Active in Reports: 04/07/2017	Last EDR Contact: 10/06/2017
Number of Days to Update: 92	Next Scheduled EDR Contact: 01/15/2018
	Data Release Frequency: Varies

SEMS: Superfund Enterprise Management System

SEMS (Superfund Enterprise Management System) tracks hazardous waste sites, potentially hazardous waste sites, and remedial activities performed in support of EPA's Superfund Program across the United States. The list was formerly know as CERCLIS, renamed to SEMS by the EPA in 2015. The list contains data on potentially hazardous waste sites that have been reported to the USEPA by states, municipalities, private companies and private persons, pursuant to Section 103 of the Comprehensive Environmental Response, Compensation, and Liability Act (CERCLA). This dataset also contains sites which are either proposed to or on the National Priorities List (NPL) and the sites which are in the screening and assessment phase for possible inclusion on the NPL.

Date of Government Version: 07/11/2017	Source: EPA
Date Data Arrived at EDR: 07/21/2017	Telephone: 800-424-9346
Date Made Active in Reports: 10/06/2017	Last EDR Contact: 10/20/2017
Number of Days to Update: 77	Next Scheduled EDR Contact: 01/29/2018
	Data Release Frequency: Quarterly

Federal CERCLIS NFRAP site list

SEMS-ARCHIVE: Superfund Enterprise Management System Archive

GOVERNMENT RECORDS SEARCHED / DATA CURRENCY TRACKING

SEMS-ARCHIVE (Superfund Enterprise Management System Archive) tracks sites that have no further interest under the Federal Superfund Program based on available information. The list was formerly known as the CERCLIS-NFRAP, renamed to SEMS ARCHIVE by the EPA in 2015. EPA may perform a minimal level of assessment work at a site while it is archived if site conditions change and/or new information becomes available. Archived sites have been removed and archived from the inventory of SEMS sites. Archived status indicates that, to the best of EPA's knowledge, assessment at a site has been completed and that EPA has determined no further steps will be taken to list the site on the National Priorities List (NPL), unless information indicates this decision was not appropriate or other considerations require a recommendation for listing at a later time. The decision does not necessarily mean that there is no hazard associated with a given site; it only means that, based upon available information, the location is not judged to be potential NPL site.

Date of Government Version: 07/11/2017	Source: EPA
Date Data Arrived at EDR: 07/28/2017	Telephone: 800-424-9346
Date Made Active in Reports: 10/06/2017	Last EDR Contact: 10/20/2017
Number of Days to Update: 70	Next Scheduled EDR Contact: 01/29/2018
	Data Release Frequency: Quarterly

Federal RCRA CORRACTS facilities list

CORRACTS: Corrective Action Report

CORRACTS identifies hazardous waste handlers with RCRA corrective action activity.

Date of Government Version: 09/13/2017	Source: EPA
Date Data Arrived at EDR: 09/26/2017	Telephone: 800-424-9346
Date Made Active in Reports: 10/06/2017	Last EDR Contact: 09/26/2017
Number of Days to Update: 10	Next Scheduled EDR Contact: 01/08/2018
	Data Release Frequency: Quarterly

Federal RCRA non-CORRACTS TSD facilities list

RCRA-TSDF: RCRA - Treatment, Storage and Disposal

RCRAInfo is EPA's comprehensive information system, providing access to data supporting the Resource Conservation and Recovery Act (RCRA) of 1976 and the Hazardous and Solid Waste Amendments (HSWA) of 1984. The database includes selective information on sites which generate, transport, store, treat and/or dispose of hazardous waste as defined by the Resource Conservation and Recovery Act (RCRA). Transporters are individuals or entities that move hazardous waste from the generator offsite to a facility that can recycle, treat, store, or dispose of the waste. TSDFs treat, store, or dispose of the waste.

Date of Government Version: 09/13/2017	Source: Environmental Protection Agency
Date Data Arrived at EDR: 09/26/2017	Telephone: (415) 495-8895
Date Made Active in Reports: 10/06/2017	Last EDR Contact: 09/26/2017
Number of Days to Update: 10	Next Scheduled EDR Contact: 01/08/2018
	Data Release Frequency: Quarterly

Federal RCRA generators list

RCRA-LQG: RCRA - Large Quantity Generators

RCRAInfo is EPA's comprehensive information system, providing access to data supporting the Resource Conservation and Recovery Act (RCRA) of 1976 and the Hazardous and Solid Waste Amendments (HSWA) of 1984. The database includes selective information on sites which generate, transport, store, treat and/or dispose of hazardous waste as defined by the Resource Conservation and Recovery Act (RCRA). Large quantity generators (LQGs) generate over 1,000 kilograms (kg) of hazardous waste, or over 1 kg of acutely hazardous waste per month.

Date of Government Version: 09/13/2017	Source: Environmental Protection Agency
Date Data Arrived at EDR: 09/26/2017	Telephone: (415) 495-8895
Date Made Active in Reports: 10/06/2017	Last EDR Contact: 09/26/2017
Number of Days to Update: 10	Next Scheduled EDR Contact: 01/08/2018
	Data Release Frequency: Quarterly

GOVERNMENT RECORDS SEARCHED / DATA CURRENCY TRACKING

RCRA-SQG: RCRA - Small Quantity Generators

RCRAInfo is EPA's comprehensive information system, providing access to data supporting the Resource Conservation and Recovery Act (RCRA) of 1976 and the Hazardous and Solid Waste Amendments (HSWA) of 1984. The database includes selective information on sites which generate, transport, store, treat and/or dispose of hazardous waste as defined by the Resource Conservation and Recovery Act (RCRA). Small quantity generators (SQGs) generate between 100 kg and 1,000 kg of hazardous waste per month.

Date of Government Version: 09/13/2017	Source: Environmental Protection Agency
Date Data Arrived at EDR: 09/26/2017	Telephone: (415) 495-8895
Date Made Active in Reports: 10/06/2017	Last EDR Contact: 09/26/2017
Number of Days to Update: 10	Next Scheduled EDR Contact: 01/08/2018
	Data Release Frequency: Quarterly

RCRA-CESQG: RCRA - Conditionally Exempt Small Quantity Generators

RCRAInfo is EPA's comprehensive information system, providing access to data supporting the Resource Conservation and Recovery Act (RCRA) of 1976 and the Hazardous and Solid Waste Amendments (HSWA) of 1984. The database includes selective information on sites which generate, transport, store, treat and/or dispose of hazardous waste as defined by the Resource Conservation and Recovery Act (RCRA). Conditionally exempt small quantity generators (CESQGs) generate less than 100 kg of hazardous waste, or less than 1 kg of acutely hazardous waste per month.

Date of Government Version: 09/13/2017	Source: Environmental Protection Agency
Date Data Arrived at EDR: 09/26/2017	Telephone: (415) 495-8895
Date Made Active in Reports: 10/06/2017	Last EDR Contact: 09/26/2017
Number of Days to Update: 10	Next Scheduled EDR Contact: 01/08/2018
	Data Release Frequency: Quarterly

Federal institutional controls / engineering controls registries

LUCIS: Land Use Control Information System

LUCIS contains records of land use control information pertaining to the former Navy Base Realignment and Closure properties.

Date of Government Version: 05/22/2017	Source: Department of the Navy
Date Data Arrived at EDR: 06/13/2017	Telephone: 843-820-7326
Date Made Active in Reports: 09/15/2017	Last EDR Contact: 08/10/2017
Number of Days to Update: 94	Next Scheduled EDR Contact: 11/27/2017
	Data Release Frequency: Varies

US ENG CONTROLS: Engineering Controls Sites List

A listing of sites with engineering controls in place. Engineering controls include various forms of caps, building foundations, liners, and treatment methods to create pathway elimination for regulated substances to enter environmental media or effect human health.

Date of Government Version: 08/10/2017	Source: Environmental Protection Agency
Date Data Arrived at EDR: 08/30/2017	Telephone: 703-603-0695
Date Made Active in Reports: 10/13/2017	Last EDR Contact: 08/30/2017
Number of Days to Update: 44	Next Scheduled EDR Contact: 12/11/2017
	Data Release Frequency: Varies

US INST CONTROL: Sites with Institutional Controls

A listing of sites with institutional controls in place. Institutional controls include administrative measures, such as groundwater use restrictions, construction restrictions, property use restrictions, and post remediation care requirements intended to prevent exposure to contaminants remaining on site. Deed restrictions are generally required as part of the institutional controls.

Date of Government Version: 08/10/2017	Source: Environmental Protection Agency
Date Data Arrived at EDR: 08/30/2017	Telephone: 703-603-0695
Date Made Active in Reports: 10/13/2017	Last EDR Contact: 08/30/2017
Number of Days to Update: 44	Next Scheduled EDR Contact: 12/11/2017
	Data Release Frequency: Varies

GOVERNMENT RECORDS SEARCHED / DATA CURRENCY TRACKING

Federal ERNS list

ERNS: Emergency Response Notification System

Emergency Response Notification System. ERNS records and stores information on reported releases of oil and hazardous substances.

Date of Government Version: 09/18/2017

Date Data Arrived at EDR: 09/21/2017

Date Made Active in Reports: 10/13/2017

Number of Days to Update: 22

Source: National Response Center, United States Coast Guard

Telephone: 202-267-2180

Last EDR Contact: 09/21/2017

Next Scheduled EDR Contact: 01/08/2018

Data Release Frequency: Quarterly

State- and tribal - equivalent NPL

RESPONSE: State Response Sites

Identifies confirmed release sites where DTSC is involved in remediation, either in a lead or oversight capacity. These confirmed release sites are generally high-priority and high potential risk.

Date of Government Version: 07/31/2017

Date Data Arrived at EDR: 08/01/2017

Date Made Active in Reports: 08/15/2017

Number of Days to Update: 14

Source: Department of Toxic Substances Control

Telephone: 916-323-3400

Last EDR Contact: 08/01/2017

Next Scheduled EDR Contact: 11/13/2017

Data Release Frequency: Quarterly

State- and tribal - equivalent CERCLIS

ENVIROSTOR: EnviroStor Database

The Department of Toxic Substances Control's (DTSC's) Site Mitigation and Brownfields Reuse Program's (SMBRP's) EnviroStor database identifies sites that have known contamination or sites for which there may be reasons to investigate further. The database includes the following site types: Federal Superfund sites (National Priorities List (NPL)); State Response, including Military Facilities and State Superfund; Voluntary Cleanup; and School sites. EnviroStor provides similar information to the information that was available in CalSites, and provides additional site information, including, but not limited to, identification of formerly-contaminated properties that have been released for reuse, properties where environmental deed restrictions have been recorded to prevent inappropriate land uses, and risk characterization information that is used to assess potential impacts to public health and the environment at contaminated sites.

Date of Government Version: 07/31/2017

Date Data Arrived at EDR: 08/01/2017

Date Made Active in Reports: 08/15/2017

Number of Days to Update: 14

Source: Department of Toxic Substances Control

Telephone: 916-323-3400

Last EDR Contact: 08/01/2017

Next Scheduled EDR Contact: 11/13/2017

Data Release Frequency: Quarterly

State and tribal landfill and/or solid waste disposal site lists

SWF/LF (SWIS): Solid Waste Information System

Active, Closed and Inactive Landfills. SWF/LF records typically contain an inventory of solid waste disposal facilities or landfills. These may be active or inactive facilities or open dumps that failed to meet RCRA Section 4004 criteria for solid waste landfills or disposal sites.

Date of Government Version: 08/14/2017

Date Data Arrived at EDR: 08/17/2017

Date Made Active in Reports: 09/21/2017

Number of Days to Update: 35

Source: Department of Resources Recycling and Recovery

Telephone: 916-341-6320

Last EDR Contact: 08/17/2017

Next Scheduled EDR Contact: 11/27/2017

Data Release Frequency: Quarterly

State and tribal leaking storage tank lists

GOVERNMENT RECORDS SEARCHED / DATA CURRENCY TRACKING

LUST: Leaking Underground Fuel Tank Report (GEOTRACKER)

Leaking Underground Storage Tank (LUST) Sites included in GeoTracker. GeoTracker is the Water Boards data management system for sites that impact, or have the potential to impact, water quality in California, with emphasis on groundwater.

Date of Government Version: 06/12/2017	Source: State Water Resources Control Board
Date Data Arrived at EDR: 06/14/2017	Telephone: see region list
Date Made Active in Reports: 08/22/2017	Last EDR Contact: 09/12/2017
Number of Days to Update: 69	Next Scheduled EDR Contact: 12/25/2017
	Data Release Frequency: Quarterly

LUST REG 2: Fuel Leak List

Leaking Underground Storage Tank locations. Alameda, Contra Costa, Marin, Napa, San Francisco, San Mateo, Santa Clara, Solano, Sonoma counties.

Date of Government Version: 09/30/2004	Source: California Regional Water Quality Control Board San Francisco Bay Region (2)
Date Data Arrived at EDR: 10/20/2004	Telephone: 510-622-2433
Date Made Active in Reports: 11/19/2004	Last EDR Contact: 09/19/2011
Number of Days to Update: 30	Next Scheduled EDR Contact: 01/02/2012
	Data Release Frequency: Quarterly

LUST REG 9: Leaking Underground Storage Tank Report

Orange, Riverside, San Diego counties. For more current information, please refer to the State Water Resources Control Board's LUST database.

Date of Government Version: 03/01/2001	Source: California Regional Water Quality Control Board San Diego Region (9)
Date Data Arrived at EDR: 04/23/2001	Telephone: 858-637-5595
Date Made Active in Reports: 05/21/2001	Last EDR Contact: 09/26/2011
Number of Days to Update: 28	Next Scheduled EDR Contact: 01/09/2012
	Data Release Frequency: No Update Planned

LUST REG 8: Leaking Underground Storage Tanks

California Regional Water Quality Control Board Santa Ana Region (8). For more current information, please refer to the State Water Resources Control Board's LUST database.

Date of Government Version: 02/14/2005	Source: California Regional Water Quality Control Board Santa Ana Region (8)
Date Data Arrived at EDR: 02/15/2005	Telephone: 909-782-4496
Date Made Active in Reports: 03/28/2005	Last EDR Contact: 08/15/2011
Number of Days to Update: 41	Next Scheduled EDR Contact: 11/28/2011
	Data Release Frequency: Varies

LUST REG 7: Leaking Underground Storage Tank Case Listing

Leaking Underground Storage Tank locations. Imperial, Riverside, San Diego, Santa Barbara counties.

Date of Government Version: 02/26/2004	Source: California Regional Water Quality Control Board Colorado River Basin Region (7)
Date Data Arrived at EDR: 02/26/2004	Telephone: 760-776-8943
Date Made Active in Reports: 03/24/2004	Last EDR Contact: 08/01/2011
Number of Days to Update: 27	Next Scheduled EDR Contact: 11/14/2011
	Data Release Frequency: No Update Planned

LUST REG 6V: Leaking Underground Storage Tank Case Listing

Leaking Underground Storage Tank locations. Inyo, Kern, Los Angeles, Mono, San Bernardino counties.

Date of Government Version: 06/07/2005	Source: California Regional Water Quality Control Board Victorville Branch Office (6)
Date Data Arrived at EDR: 06/07/2005	Telephone: 760-241-7365
Date Made Active in Reports: 06/29/2005	Last EDR Contact: 09/12/2011
Number of Days to Update: 22	Next Scheduled EDR Contact: 12/26/2011
	Data Release Frequency: No Update Planned

LUST REG 6L: Leaking Underground Storage Tank Case Listing

For more current information, please refer to the State Water Resources Control Board's LUST database.

GOVERNMENT RECORDS SEARCHED / DATA CURRENCY TRACKING

Date of Government Version: 09/09/2003
Date Data Arrived at EDR: 09/10/2003
Date Made Active in Reports: 10/07/2003
Number of Days to Update: 27

Source: California Regional Water Quality Control Board Lahontan Region (6)
Telephone: 530-542-5572
Last EDR Contact: 09/12/2011
Next Scheduled EDR Contact: 12/26/2011
Data Release Frequency: No Update Planned

LUST REG 5: Leaking Underground Storage Tank Database

Leaking Underground Storage Tank locations. Alameda, Alpine, Amador, Butte, Colusa, Contra Costa, Calveras, El Dorado, Fresno, Glenn, Kern, Kings, Lake, Lassen, Madera, Mariposa, Merced, Modoc, Napa, Nevada, Placer, Plumas, Sacramento, San Joaquin, Shasta, Solano, Stanislaus, Sutter, Tehama, Tulare, Tuolumne, Yolo, Yuba counties.

Date of Government Version: 07/01/2008
Date Data Arrived at EDR: 07/22/2008
Date Made Active in Reports: 07/31/2008
Number of Days to Update: 9

Source: California Regional Water Quality Control Board Central Valley Region (5)
Telephone: 916-464-4834
Last EDR Contact: 07/01/2011
Next Scheduled EDR Contact: 10/17/2011
Data Release Frequency: No Update Planned

LUST REG 4: Underground Storage Tank Leak List

Los Angeles, Ventura counties. For more current information, please refer to the State Water Resources Control Board's LUST database.

Date of Government Version: 09/07/2004
Date Data Arrived at EDR: 09/07/2004
Date Made Active in Reports: 10/12/2004
Number of Days to Update: 35

Source: California Regional Water Quality Control Board Los Angeles Region (4)
Telephone: 213-576-6710
Last EDR Contact: 09/06/2011
Next Scheduled EDR Contact: 12/19/2011
Data Release Frequency: No Update Planned

LUST REG 3: Leaking Underground Storage Tank Database

Leaking Underground Storage Tank locations. Monterey, San Benito, San Luis Obispo, Santa Barbara, Santa Cruz counties.

Date of Government Version: 05/19/2003
Date Data Arrived at EDR: 05/19/2003
Date Made Active in Reports: 06/02/2003
Number of Days to Update: 14

Source: California Regional Water Quality Control Board Central Coast Region (3)
Telephone: 805-542-4786
Last EDR Contact: 07/18/2011
Next Scheduled EDR Contact: 10/31/2011
Data Release Frequency: No Update Planned

LUST REG 1: Active Toxic Site Investigation

Del Norte, Humboldt, Lake, Mendocino, Modoc, Siskiyou, Sonoma, Trinity counties. For more current information, please refer to the State Water Resources Control Board's LUST database.

Date of Government Version: 02/01/2001
Date Data Arrived at EDR: 02/28/2001
Date Made Active in Reports: 03/29/2001
Number of Days to Update: 29

Source: California Regional Water Quality Control Board North Coast (1)
Telephone: 707-570-3769
Last EDR Contact: 08/01/2011
Next Scheduled EDR Contact: 11/14/2011
Data Release Frequency: No Update Planned

INDIAN LUST R6: Leaking Underground Storage Tanks on Indian Land

LUSTs on Indian land in New Mexico and Oklahoma.

Date of Government Version: 04/24/2017
Date Data Arrived at EDR: 07/27/2017
Date Made Active in Reports: 10/06/2017
Number of Days to Update: 71

Source: EPA Region 6
Telephone: 214-665-6597
Last EDR Contact: 07/27/2017
Next Scheduled EDR Contact: 11/08/2017
Data Release Frequency: Varies

INDIAN LUST R7: Leaking Underground Storage Tanks on Indian Land

LUSTs on Indian land in Iowa, Kansas, and Nebraska

Date of Government Version: 04/14/2017
Date Data Arrived at EDR: 07/27/2017
Date Made Active in Reports: 10/06/2017
Number of Days to Update: 71

Source: EPA Region 7
Telephone: 913-551-7003
Last EDR Contact: 07/27/2017
Next Scheduled EDR Contact: 11/08/2017
Data Release Frequency: Varies

GOVERNMENT RECORDS SEARCHED / DATA CURRENCY TRACKING

INDIAN LUST R8: Leaking Underground Storage Tanks on Indian Land

LUSTs on Indian land in Colorado, Montana, North Dakota, South Dakota, Utah and Wyoming.

Date of Government Version: 05/01/2017	Source: EPA Region 8
Date Data Arrived at EDR: 07/27/2017	Telephone: 303-312-6271
Date Made Active in Reports: 10/13/2017	Last EDR Contact: 07/27/2017
Number of Days to Update: 78	Next Scheduled EDR Contact: 11/08/2017
	Data Release Frequency: Varies

INDIAN LUST R9: Leaking Underground Storage Tanks on Indian Land

LUSTs on Indian land in Arizona, California, New Mexico and Nevada

Date of Government Version: 04/13/2017	Source: Environmental Protection Agency
Date Data Arrived at EDR: 07/27/2017	Telephone: 415-972-3372
Date Made Active in Reports: 10/13/2017	Last EDR Contact: 07/27/2017
Number of Days to Update: 78	Next Scheduled EDR Contact: 11/08/2017
	Data Release Frequency: Varies

INDIAN LUST R10: Leaking Underground Storage Tanks on Indian Land

LUSTs on Indian land in Alaska, Idaho, Oregon and Washington.

Date of Government Version: 10/07/2016	Source: EPA Region 10
Date Data Arrived at EDR: 01/26/2017	Telephone: 206-553-2857
Date Made Active in Reports: 05/05/2017	Last EDR Contact: 07/27/2017
Number of Days to Update: 99	Next Scheduled EDR Contact: 11/08/2017
	Data Release Frequency: Quarterly

INDIAN LUST R1: Leaking Underground Storage Tanks on Indian Land

A listing of leaking underground storage tank locations on Indian Land.

Date of Government Version: 04/14/2017	Source: EPA Region 1
Date Data Arrived at EDR: 07/27/2017	Telephone: 617-918-1313
Date Made Active in Reports: 10/06/2017	Last EDR Contact: 07/27/2017
Number of Days to Update: 71	Next Scheduled EDR Contact: 11/08/2017
	Data Release Frequency: Varies

INDIAN LUST R5: Leaking Underground Storage Tanks on Indian Land

Leaking underground storage tanks located on Indian Land in Michigan, Minnesota and Wisconsin.

Date of Government Version: 04/26/2017	Source: EPA, Region 5
Date Data Arrived at EDR: 07/27/2017	Telephone: 312-886-7439
Date Made Active in Reports: 10/13/2017	Last EDR Contact: 07/27/2017
Number of Days to Update: 78	Next Scheduled EDR Contact: 11/08/2017
	Data Release Frequency: Varies

INDIAN LUST R4: Leaking Underground Storage Tanks on Indian Land

LUSTs on Indian land in Florida, Mississippi and North Carolina.

Date of Government Version: 10/14/2016	Source: EPA Region 4
Date Data Arrived at EDR: 01/27/2017	Telephone: 404-562-8677
Date Made Active in Reports: 05/05/2017	Last EDR Contact: 07/28/2017
Number of Days to Update: 98	Next Scheduled EDR Contact: 11/08/2017
	Data Release Frequency: Semi-Annually

SLIC: Statewide SLIC Cases (GEOTRACKER)

Cleanup Program Sites (CPS; also known as Site Cleanups [SC] and formerly known as Spills, Leaks, Investigations, and Cleanups [SLIC] sites) included in GeoTracker. GeoTracker is the Water Boards data management system for sites that impact, or have the potential to impact, water quality in California, with emphasis on groundwater.

Date of Government Version: 06/12/2017	Source: State Water Resources Control Board
Date Data Arrived at EDR: 06/14/2017	Telephone: 866-480-1028
Date Made Active in Reports: 08/23/2017	Last EDR Contact: 09/12/2017
Number of Days to Update: 70	Next Scheduled EDR Contact: 12/25/2017
	Data Release Frequency: Varies

GOVERNMENT RECORDS SEARCHED / DATA CURRENCY TRACKING

SLIC REG 1: Active Toxic Site Investigations

The SLIC (Spills, Leaks, Investigations and Cleanup) program is designed to protect and restore water quality from spills, leaks, and similar discharges.

Date of Government Version: 04/03/2003
Date Data Arrived at EDR: 04/07/2003
Date Made Active in Reports: 04/25/2003
Number of Days to Update: 18

Source: California Regional Water Quality Control Board, North Coast Region (1)
Telephone: 707-576-2220
Last EDR Contact: 08/01/2011
Next Scheduled EDR Contact: 11/14/2011
Data Release Frequency: No Update Planned

SLIC REG 2: Spills, Leaks, Investigation & Cleanup Cost Recovery Listing

The SLIC (Spills, Leaks, Investigations and Cleanup) program is designed to protect and restore water quality from spills, leaks, and similar discharges.

Date of Government Version: 09/30/2004
Date Data Arrived at EDR: 10/20/2004
Date Made Active in Reports: 11/19/2004
Number of Days to Update: 30

Source: Regional Water Quality Control Board San Francisco Bay Region (2)
Telephone: 510-286-0457
Last EDR Contact: 09/19/2011
Next Scheduled EDR Contact: 01/02/2012
Data Release Frequency: Quarterly

SLIC REG 3: Spills, Leaks, Investigation & Cleanup Cost Recovery Listing

The SLIC (Spills, Leaks, Investigations and Cleanup) program is designed to protect and restore water quality from spills, leaks, and similar discharges.

Date of Government Version: 05/18/2006
Date Data Arrived at EDR: 05/18/2006
Date Made Active in Reports: 06/15/2006
Number of Days to Update: 28

Source: California Regional Water Quality Control Board Central Coast Region (3)
Telephone: 805-549-3147
Last EDR Contact: 07/18/2011
Next Scheduled EDR Contact: 10/31/2011
Data Release Frequency: Semi-Annually

SLIC REG 4: Spills, Leaks, Investigation & Cleanup Cost Recovery Listing

The SLIC (Spills, Leaks, Investigations and Cleanup) program is designed to protect and restore water quality from spills, leaks, and similar discharges.

Date of Government Version: 11/17/2004
Date Data Arrived at EDR: 11/18/2004
Date Made Active in Reports: 01/04/2005
Number of Days to Update: 47

Source: Region Water Quality Control Board Los Angeles Region (4)
Telephone: 213-576-6600
Last EDR Contact: 07/01/2011
Next Scheduled EDR Contact: 10/17/2011
Data Release Frequency: Varies

SLIC REG 5: Spills, Leaks, Investigation & Cleanup Cost Recovery Listing

The SLIC (Spills, Leaks, Investigations and Cleanup) program is designed to protect and restore water quality from spills, leaks, and similar discharges.

Date of Government Version: 04/01/2005
Date Data Arrived at EDR: 04/05/2005
Date Made Active in Reports: 04/21/2005
Number of Days to Update: 16

Source: Regional Water Quality Control Board Central Valley Region (5)
Telephone: 916-464-3291
Last EDR Contact: 09/12/2011
Next Scheduled EDR Contact: 12/26/2011
Data Release Frequency: Semi-Annually

SLIC REG 6V: Spills, Leaks, Investigation & Cleanup Cost Recovery Listing

The SLIC (Spills, Leaks, Investigations and Cleanup) program is designed to protect and restore water quality from spills, leaks, and similar discharges.

Date of Government Version: 05/24/2005
Date Data Arrived at EDR: 05/25/2005
Date Made Active in Reports: 06/16/2005
Number of Days to Update: 22

Source: Regional Water Quality Control Board, Victorville Branch
Telephone: 619-241-6583
Last EDR Contact: 08/15/2011
Next Scheduled EDR Contact: 11/28/2011
Data Release Frequency: Semi-Annually

GOVERNMENT RECORDS SEARCHED / DATA CURRENCY TRACKING

SLIC REG 6L: SLIC Sites

The SLIC (Spills, Leaks, Investigations and Cleanup) program is designed to protect and restore water quality from spills, leaks, and similar discharges.

Date of Government Version: 09/07/2004
Date Data Arrived at EDR: 09/07/2004
Date Made Active in Reports: 10/12/2004
Number of Days to Update: 35

Source: California Regional Water Quality Control Board, Lahontan Region
Telephone: 530-542-5574
Last EDR Contact: 08/15/2011
Next Scheduled EDR Contact: 11/28/2011
Data Release Frequency: No Update Planned

SLIC REG 7: SLIC List

The SLIC (Spills, Leaks, Investigations and Cleanup) program is designed to protect and restore water quality from spills, leaks, and similar discharges.

Date of Government Version: 11/24/2004
Date Data Arrived at EDR: 11/29/2004
Date Made Active in Reports: 01/04/2005
Number of Days to Update: 36

Source: California Regional Quality Control Board, Colorado River Basin Region
Telephone: 760-346-7491
Last EDR Contact: 08/01/2011
Next Scheduled EDR Contact: 11/14/2011
Data Release Frequency: No Update Planned

SLIC REG 8: Spills, Leaks, Investigation & Cleanup Cost Recovery Listing

The SLIC (Spills, Leaks, Investigations and Cleanup) program is designed to protect and restore water quality from spills, leaks, and similar discharges.

Date of Government Version: 04/03/2008
Date Data Arrived at EDR: 04/03/2008
Date Made Active in Reports: 04/14/2008
Number of Days to Update: 11

Source: California Region Water Quality Control Board Santa Ana Region (8)
Telephone: 951-782-3298
Last EDR Contact: 09/12/2011
Next Scheduled EDR Contact: 12/26/2011
Data Release Frequency: Semi-Annually

SLIC REG 9: Spills, Leaks, Investigation & Cleanup Cost Recovery Listing

The SLIC (Spills, Leaks, Investigations and Cleanup) program is designed to protect and restore water quality from spills, leaks, and similar discharges.

Date of Government Version: 09/10/2007
Date Data Arrived at EDR: 09/11/2007
Date Made Active in Reports: 09/28/2007
Number of Days to Update: 17

Source: California Regional Water Quality Control Board San Diego Region (9)
Telephone: 858-467-2980
Last EDR Contact: 08/08/2011
Next Scheduled EDR Contact: 11/21/2011
Data Release Frequency: Annually

State and tribal registered storage tank lists

FEMA UST: Underground Storage Tank Listing

A listing of all FEMA owned underground storage tanks.

Date of Government Version: 05/15/2017
Date Data Arrived at EDR: 05/30/2017
Date Made Active in Reports: 10/13/2017
Number of Days to Update: 136

Source: FEMA
Telephone: 202-646-5797
Last EDR Contact: 10/13/2017
Next Scheduled EDR Contact: 01/22/2018
Data Release Frequency: Varies

UST: Active UST Facilities

Active UST facilities gathered from the local regulatory agencies

Date of Government Version: 06/12/2017
Date Data Arrived at EDR: 06/14/2017
Date Made Active in Reports: 08/23/2017
Number of Days to Update: 70

Source: SWRCB
Telephone: 916-341-5851
Last EDR Contact: 09/12/2017
Next Scheduled EDR Contact: 12/25/2017
Data Release Frequency: Semi-Annually

GOVERNMENT RECORDS SEARCHED / DATA CURRENCY TRACKING

AST: Aboveground Petroleum Storage Tank Facilities

A listing of aboveground storage tank petroleum storage tank locations.

Date of Government Version: 07/06/2016	Source: California Environmental Protection Agency
Date Data Arrived at EDR: 07/12/2016	Telephone: 916-327-5092
Date Made Active in Reports: 09/19/2016	Last EDR Contact: 09/25/2017
Number of Days to Update: 69	Next Scheduled EDR Contact: 01/08/2018
	Data Release Frequency: Quarterly

INDIAN UST R5: Underground Storage Tanks on Indian Land

The Indian Underground Storage Tank (UST) database provides information about underground storage tanks on Indian land in EPA Region 5 (Michigan, Minnesota and Wisconsin and Tribal Nations).

Date of Government Version: 04/26/2017	Source: EPA Region 5
Date Data Arrived at EDR: 07/27/2017	Telephone: 312-886-6136
Date Made Active in Reports: 10/06/2017	Last EDR Contact: 07/27/2017
Number of Days to Update: 71	Next Scheduled EDR Contact: 11/08/2017
	Data Release Frequency: Varies

INDIAN UST R4: Underground Storage Tanks on Indian Land

The Indian Underground Storage Tank (UST) database provides information about underground storage tanks on Indian land in EPA Region 4 (Alabama, Florida, Georgia, Kentucky, Mississippi, North Carolina, South Carolina, Tennessee and Tribal Nations)

Date of Government Version: 10/14/2016	Source: EPA Region 4
Date Data Arrived at EDR: 01/27/2017	Telephone: 404-562-9424
Date Made Active in Reports: 05/05/2017	Last EDR Contact: 07/28/2017
Number of Days to Update: 98	Next Scheduled EDR Contact: 11/08/2017
	Data Release Frequency: Semi-Annually

INDIAN UST R7: Underground Storage Tanks on Indian Land

The Indian Underground Storage Tank (UST) database provides information about underground storage tanks on Indian land in EPA Region 7 (Iowa, Kansas, Missouri, Nebraska, and 9 Tribal Nations).

Date of Government Version: 05/02/2017	Source: EPA Region 7
Date Data Arrived at EDR: 07/27/2017	Telephone: 913-551-7003
Date Made Active in Reports: 10/06/2017	Last EDR Contact: 07/27/2017
Number of Days to Update: 71	Next Scheduled EDR Contact: 11/08/2017
	Data Release Frequency: Varies

INDIAN UST R10: Underground Storage Tanks on Indian Land

The Indian Underground Storage Tank (UST) database provides information about underground storage tanks on Indian land in EPA Region 10 (Alaska, Idaho, Oregon, Washington, and Tribal Nations).

Date of Government Version: 04/25/2017	Source: EPA Region 10
Date Data Arrived at EDR: 07/27/2017	Telephone: 206-553-2857
Date Made Active in Reports: 10/13/2017	Last EDR Contact: 07/27/2017
Number of Days to Update: 78	Next Scheduled EDR Contact: 11/08/2017
	Data Release Frequency: Varies

INDIAN UST R9: Underground Storage Tanks on Indian Land

The Indian Underground Storage Tank (UST) database provides information about underground storage tanks on Indian land in EPA Region 9 (Arizona, California, Hawaii, Nevada, the Pacific Islands, and Tribal Nations).

Date of Government Version: 04/13/2017	Source: EPA Region 9
Date Data Arrived at EDR: 07/27/2017	Telephone: 415-972-3368
Date Made Active in Reports: 10/13/2017	Last EDR Contact: 07/27/2017
Number of Days to Update: 78	Next Scheduled EDR Contact: 11/08/2017
	Data Release Frequency: Varies

GOVERNMENT RECORDS SEARCHED / DATA CURRENCY TRACKING

INDIAN UST R8: Underground Storage Tanks on Indian Land

The Indian Underground Storage Tank (UST) database provides information about underground storage tanks on Indian land in EPA Region 8 (Colorado, Montana, North Dakota, South Dakota, Utah, Wyoming and 27 Tribal Nations).

Date of Government Version: 05/01/2017	Source: EPA Region 8
Date Data Arrived at EDR: 07/27/2017	Telephone: 303-312-6137
Date Made Active in Reports: 10/13/2017	Last EDR Contact: 07/27/2017
Number of Days to Update: 78	Next Scheduled EDR Contact: 11/08/2017
	Data Release Frequency: Varies

INDIAN UST R6: Underground Storage Tanks on Indian Land

The Indian Underground Storage Tank (UST) database provides information about underground storage tanks on Indian land in EPA Region 6 (Louisiana, Arkansas, Oklahoma, New Mexico, Texas and 65 Tribes).

Date of Government Version: 10/01/2016	Source: EPA Region 6
Date Data Arrived at EDR: 01/26/2017	Telephone: 214-665-7591
Date Made Active in Reports: 05/05/2017	Last EDR Contact: 07/27/2017
Number of Days to Update: 99	Next Scheduled EDR Contact: 11/08/2017
	Data Release Frequency: Semi-Annually

INDIAN UST R1: Underground Storage Tanks on Indian Land

The Indian Underground Storage Tank (UST) database provides information about underground storage tanks on Indian land in EPA Region 1 (Connecticut, Maine, Massachusetts, New Hampshire, Rhode Island, Vermont and ten Tribal Nations).

Date of Government Version: 04/14/2017	Source: EPA, Region 1
Date Data Arrived at EDR: 07/27/2017	Telephone: 617-918-1313
Date Made Active in Reports: 10/06/2017	Last EDR Contact: 07/27/2017
Number of Days to Update: 71	Next Scheduled EDR Contact: 11/08/2017
	Data Release Frequency: Varies

State and tribal voluntary cleanup sites

VCP: Voluntary Cleanup Program Properties

Contains low threat level properties with either confirmed or unconfirmed releases and the project proponents have request that DTSC oversee investigation and/or cleanup activities and have agreed to provide coverage for DTSC's costs.

Date of Government Version: 07/31/2017	Source: Department of Toxic Substances Control
Date Data Arrived at EDR: 08/01/2017	Telephone: 916-323-3400
Date Made Active in Reports: 08/15/2017	Last EDR Contact: 08/01/2017
Number of Days to Update: 14	Next Scheduled EDR Contact: 11/13/2017
	Data Release Frequency: Quarterly

INDIAN VCP R7: Voluntary Cleanup Priority Listing

A listing of voluntary cleanup priority sites located on Indian Land located in Region 7.

Date of Government Version: 03/20/2008	Source: EPA, Region 7
Date Data Arrived at EDR: 04/22/2008	Telephone: 913-551-7365
Date Made Active in Reports: 05/19/2008	Last EDR Contact: 04/20/2009
Number of Days to Update: 27	Next Scheduled EDR Contact: 07/20/2009
	Data Release Frequency: Varies

INDIAN VCP R1: Voluntary Cleanup Priority Listing

A listing of voluntary cleanup priority sites located on Indian Land located in Region 1.

Date of Government Version: 07/27/2015	Source: EPA, Region 1
Date Data Arrived at EDR: 09/29/2015	Telephone: 617-918-1102
Date Made Active in Reports: 02/18/2016	Last EDR Contact: 09/25/2017
Number of Days to Update: 142	Next Scheduled EDR Contact: 01/08/2018
	Data Release Frequency: Varies

GOVERNMENT RECORDS SEARCHED / DATA CURRENCY TRACKING

State and tribal Brownfields sites

BROWNFIELDS: Considered Brownfields Sites Listing

A listing of sites the SWRCB considers to be Brownfields since these are sites have come to them through the MOA Process.

Date of Government Version: 06/27/2017
Date Data Arrived at EDR: 06/28/2017
Date Made Active in Reports: 09/21/2017
Number of Days to Update: 85

Source: State Water Resources Control Board
Telephone: 916-323-7905
Last EDR Contact: 09/21/2017
Next Scheduled EDR Contact: 01/08/2018
Data Release Frequency: Varies

ADDITIONAL ENVIRONMENTAL RECORDS

Local Brownfield lists

US BROWNFIELDS: A Listing of Brownfields Sites

Brownfields are real property, the expansion, redevelopment, or reuse of which may be complicated by the presence or potential presence of a hazardous substance, pollutant, or contaminant. Cleaning up and reinvesting in these properties takes development pressures off of undeveloped, open land, and both improves and protects the environment. Assessment, Cleanup and Redevelopment Exchange System (ACRES) stores information reported by EPA Brownfields grant recipients on brownfields properties assessed or cleaned up with grant funding as well as information on Targeted Brownfields Assessments performed by EPA Regions. A listing of ACRES Brownfield sites is obtained from Cleanups in My Community. Cleanups in My Community provides information on Brownfields properties for which information is reported back to EPA, as well as areas served by Brownfields grant programs.

Date of Government Version: 06/19/2017
Date Data Arrived at EDR: 06/20/2017
Date Made Active in Reports: 09/15/2017
Number of Days to Update: 87

Source: Environmental Protection Agency
Telephone: 202-566-2777
Last EDR Contact: 09/20/2017
Next Scheduled EDR Contact: 01/01/2018
Data Release Frequency: Semi-Annually

Local Lists of Landfill / Solid Waste Disposal Sites

WMUDS/SWAT: Waste Management Unit Database

Waste Management Unit Database System. WMUDS is used by the State Water Resources Control Board staff and the Regional Water Quality Control Boards for program tracking and inventory of waste management units. WMUDS is composed of the following databases: Facility Information, Scheduled Inspections Information, Waste Management Unit Information, SWAT Program Information, SWAT Report Summary Information, SWAT Report Summary Data, Chapter 15 (formerly Subchapter 15) Information, Chapter 15 Monitoring Parameters, TPCA Program Information, RCRA Program Information, Closure Information, and Interested Parties Information.

Date of Government Version: 04/01/2000
Date Data Arrived at EDR: 04/10/2000
Date Made Active in Reports: 05/10/2000
Number of Days to Update: 30

Source: State Water Resources Control Board
Telephone: 916-227-4448
Last EDR Contact: 08/03/2017
Next Scheduled EDR Contact: 11/20/2017
Data Release Frequency: No Update Planned

SWRCY: Recycler Database

A listing of recycling facilities in California.

Date of Government Version: 09/11/2017
Date Data Arrived at EDR: 09/12/2017
Date Made Active in Reports: 09/21/2017
Number of Days to Update: 9

Source: Department of Conservation
Telephone: 916-323-3836
Last EDR Contact: 09/12/2017
Next Scheduled EDR Contact: 12/25/2017
Data Release Frequency: Quarterly

HAULERS: Registered Waste Tire Haulers Listing

A listing of registered waste tire haulers.

GOVERNMENT RECORDS SEARCHED / DATA CURRENCY TRACKING

Date of Government Version: 05/30/2017
Date Data Arrived at EDR: 05/31/2017
Date Made Active in Reports: 08/15/2017
Number of Days to Update: 76

Source: Integrated Waste Management Board
Telephone: 916-341-6422
Last EDR Contact: 08/10/2017
Next Scheduled EDR Contact: 11/27/2017
Data Release Frequency: Varies

INDIAN ODI: Report on the Status of Open Dumps on Indian Lands

Location of open dumps on Indian land.

Date of Government Version: 12/31/1998
Date Data Arrived at EDR: 12/03/2007
Date Made Active in Reports: 01/24/2008
Number of Days to Update: 52

Source: Environmental Protection Agency
Telephone: 703-308-8245
Last EDR Contact: 08/01/2017
Next Scheduled EDR Contact: 11/13/2017
Data Release Frequency: Varies

ODI: Open Dump Inventory

An open dump is defined as a disposal facility that does not comply with one or more of the Part 257 or Part 258 Subtitle D Criteria.

Date of Government Version: 06/30/1985
Date Data Arrived at EDR: 08/09/2004
Date Made Active in Reports: 09/17/2004
Number of Days to Update: 39

Source: Environmental Protection Agency
Telephone: 800-424-9346
Last EDR Contact: 06/09/2004
Next Scheduled EDR Contact: N/A
Data Release Frequency: No Update Planned

DEBRIS REGION 9: Torres Martinez Reservation Illegal Dump Site Locations

A listing of illegal dump sites location on the Torres Martinez Indian Reservation located in eastern Riverside County and northern Imperial County, California.

Date of Government Version: 01/12/2009
Date Data Arrived at EDR: 05/07/2009
Date Made Active in Reports: 09/21/2009
Number of Days to Update: 137

Source: EPA, Region 9
Telephone: 415-947-4219
Last EDR Contact: 10/20/2017
Next Scheduled EDR Contact: 02/05/2018
Data Release Frequency: No Update Planned

IHS OPEN DUMPS: Open Dumps on Indian Land

A listing of all open dumps located on Indian Land in the United States.

Date of Government Version: 04/01/2014
Date Data Arrived at EDR: 08/06/2014
Date Made Active in Reports: 01/29/2015
Number of Days to Update: 176

Source: Department of Health & Human Services, Indian Health Service
Telephone: 301-443-1452
Last EDR Contact: 08/29/2017
Next Scheduled EDR Contact: 11/13/2017
Data Release Frequency: Varies

Local Lists of Hazardous waste / Contaminated Sites

US HIST CDL: National Clandestine Laboratory Register

A listing of clandestine drug lab locations that have been removed from the DEAs National Clandestine Laboratory Register.

Date of Government Version: 07/13/2017
Date Data Arrived at EDR: 09/06/2017
Date Made Active in Reports: 10/06/2017
Number of Days to Update: 30

Source: Drug Enforcement Administration
Telephone: 202-307-1000
Last EDR Contact: 08/30/2017
Next Scheduled EDR Contact: 12/11/2017
Data Release Frequency: No Update Planned

HIST CAL-SITES: Calsites Database

The Calsites database contains potential or confirmed hazardous substance release properties. In 1996, California EPA reevaluated and significantly reduced the number of sites in the Calsites database. No longer updated by the state agency. It has been replaced by ENVIROSTOR.

GOVERNMENT RECORDS SEARCHED / DATA CURRENCY TRACKING

Date of Government Version: 08/08/2005
Date Data Arrived at EDR: 08/03/2006
Date Made Active in Reports: 08/24/2006
Number of Days to Update: 21

Source: Department of Toxic Substance Control
Telephone: 916-323-3400
Last EDR Contact: 02/23/2009
Next Scheduled EDR Contact: 05/25/2009
Data Release Frequency: No Update Planned

SCH: School Property Evaluation Program

This category contains proposed and existing school sites that are being evaluated by DTSC for possible hazardous materials contamination. In some cases, these properties may be listed in the CalSites category depending on the level of threat to public health and safety or the environment they pose.

Date of Government Version: 07/31/2017
Date Data Arrived at EDR: 08/01/2017
Date Made Active in Reports: 08/15/2017
Number of Days to Update: 14

Source: Department of Toxic Substances Control
Telephone: 916-323-3400
Last EDR Contact: 08/01/2017
Next Scheduled EDR Contact: 11/13/2017
Data Release Frequency: Quarterly

CDL: Clandestine Drug Labs

A listing of drug lab locations. Listing of a location in this database does not indicate that any illegal drug lab materials were or were not present there, and does not constitute a determination that the location either requires or does not require additional cleanup work.

Date of Government Version: 06/30/2017
Date Data Arrived at EDR: 08/18/2017
Date Made Active in Reports: 09/21/2017
Number of Days to Update: 34

Source: Department of Toxic Substances Control
Telephone: 916-255-6504
Last EDR Contact: 10/10/2017
Next Scheduled EDR Contact: 01/22/2018
Data Release Frequency: Varies

TOXIC PITS: Toxic Pits Cleanup Act Sites

Toxic PITS Cleanup Act Sites. TOXIC PITS identifies sites suspected of containing hazardous substances where cleanup has not yet been completed.

Date of Government Version: 07/01/1995
Date Data Arrived at EDR: 08/30/1995
Date Made Active in Reports: 09/26/1995
Number of Days to Update: 27

Source: State Water Resources Control Board
Telephone: 916-227-4364
Last EDR Contact: 01/26/2009
Next Scheduled EDR Contact: 04/27/2009
Data Release Frequency: No Update Planned

US CDL: Clandestine Drug Labs

A listing of clandestine drug lab locations. The U.S. Department of Justice ("the Department") provides this web site as a public service. It contains addresses of some locations where law enforcement agencies reported they found chemicals or other items that indicated the presence of either clandestine drug laboratories or dumpsites. In most cases, the source of the entries is not the Department, and the Department has not verified the entry and does not guarantee its accuracy. Members of the public must verify the accuracy of all entries by, for example, contacting local law enforcement and local health departments.

Date of Government Version: 07/13/2017
Date Data Arrived at EDR: 09/06/2017
Date Made Active in Reports: 10/06/2017
Number of Days to Update: 30

Source: Drug Enforcement Administration
Telephone: 202-307-1000
Last EDR Contact: 08/30/2017
Next Scheduled EDR Contact: 12/11/2017
Data Release Frequency: Quarterly

Local Lists of Registered Storage Tanks

SWEEPS UST: SWEEPS UST Listing

Statewide Environmental Evaluation and Planning System. This underground storage tank listing was updated and maintained by a company contacted by the SWRCB in the early 1990's. The listing is no longer updated or maintained. The local agency is the contact for more information on a site on the SWEEPS list.

GOVERNMENT RECORDS SEARCHED / DATA CURRENCY TRACKING

Date of Government Version: 06/01/1994
Date Data Arrived at EDR: 07/07/2005
Date Made Active in Reports: 08/11/2005
Number of Days to Update: 35

Source: State Water Resources Control Board
Telephone: N/A
Last EDR Contact: 06/03/2005
Next Scheduled EDR Contact: N/A
Data Release Frequency: No Update Planned

UST MENDOCINO: Mendocino County UST Database

A listing of underground storage tank locations in Mendocino County.

Date of Government Version: 06/02/2017
Date Data Arrived at EDR: 06/06/2017
Date Made Active in Reports: 08/25/2017
Number of Days to Update: 80

Source: Department of Public Health
Telephone: 707-463-4466
Last EDR Contact: 08/24/2017
Next Scheduled EDR Contact: 12/11/2017
Data Release Frequency: Annually

HIST UST: Hazardous Substance Storage Container Database

The Hazardous Substance Storage Container Database is a historical listing of UST sites. Refer to local/county source for current data.

Date of Government Version: 10/15/1990
Date Data Arrived at EDR: 01/25/1991
Date Made Active in Reports: 02/12/1991
Number of Days to Update: 18

Source: State Water Resources Control Board
Telephone: 916-341-5851
Last EDR Contact: 07/26/2001
Next Scheduled EDR Contact: N/A
Data Release Frequency: No Update Planned

CA FID UST: Facility Inventory Database

The Facility Inventory Database (FID) contains a historical listing of active and inactive underground storage tank locations from the State Water Resource Control Board. Refer to local/county source for current data.

Date of Government Version: 10/31/1994
Date Data Arrived at EDR: 09/05/1995
Date Made Active in Reports: 09/29/1995
Number of Days to Update: 24

Source: California Environmental Protection Agency
Telephone: 916-341-5851
Last EDR Contact: 12/28/1998
Next Scheduled EDR Contact: N/A
Data Release Frequency: No Update Planned

Local Land Records

LIENS: Environmental Liens Listing

A listing of property locations with environmental liens for California where DTSC is a lien holder.

Date of Government Version: 06/02/2017
Date Data Arrived at EDR: 06/06/2017
Date Made Active in Reports: 08/22/2017
Number of Days to Update: 77

Source: Department of Toxic Substances Control
Telephone: 916-323-3400
Last EDR Contact: 08/31/2017
Next Scheduled EDR Contact: 12/18/2017
Data Release Frequency: Varies

LIENS 2: CERCLA Lien Information

A Federal CERCLA ('Superfund') lien can exist by operation of law at any site or property at which EPA has spent Superfund monies. These monies are spent to investigate and address releases and threatened releases of contamination. CERCLIS provides information as to the identity of these sites and properties.

Date of Government Version: 07/11/2017
Date Data Arrived at EDR: 07/26/2017
Date Made Active in Reports: 10/13/2017
Number of Days to Update: 79

Source: Environmental Protection Agency
Telephone: 202-564-6023
Last EDR Contact: 07/26/2017
Next Scheduled EDR Contact: 11/08/2017
Data Release Frequency: Semi-Annually

DEED: Deed Restriction Listing

GOVERNMENT RECORDS SEARCHED / DATA CURRENCY TRACKING

Site Mitigation and Brownfields Reuse Program Facility Sites with Deed Restrictions & Hazardous Waste Management Program Facility Sites with Deed / Land Use Restriction. The DTSC Site Mitigation and Brownfields Reuse Program (SMBRP) list includes sites cleaned up under the program's oversight and generally does not include current or former hazardous waste facilities that required a hazardous waste facility permit. The list represents deed restrictions that are active. Some sites have multiple deed restrictions. The DTSC Hazardous Waste Management Program (HWMP) has developed a list of current or former hazardous waste facilities that have a recorded land use restriction at the local county recorder's office. The land use restrictions on this list were required by the DTSC HWMP as a result of the presence of hazardous substances that remain on site after the facility (or part of the facility) has been closed or cleaned up. The types of land use restriction include deed notice, deed restriction, or a land use restriction that binds current and future owners.

Date of Government Version: 06/05/2017	Source: DTSC and SWRCB
Date Data Arrived at EDR: 06/06/2017	Telephone: 916-323-3400
Date Made Active in Reports: 08/10/2017	Last EDR Contact: 09/06/2017
Number of Days to Update: 65	Next Scheduled EDR Contact: 12/18/2017
	Data Release Frequency: Semi-Annually

Records of Emergency Release Reports

HMIRS: Hazardous Materials Information Reporting System

Hazardous Materials Incident Report System. HMIRS contains hazardous material spill incidents reported to DOT.

Date of Government Version: 09/21/2017	Source: U.S. Department of Transportation
Date Data Arrived at EDR: 09/21/2017	Telephone: 202-366-4555
Date Made Active in Reports: 10/13/2017	Last EDR Contact: 09/21/2017
Number of Days to Update: 22	Next Scheduled EDR Contact: 01/08/2018
	Data Release Frequency: Quarterly

CHMIRS: California Hazardous Material Incident Report System

California Hazardous Material Incident Reporting System. CHMIRS contains information on reported hazardous material incidents (accidental releases or spills).

Date of Government Version: 05/09/2017	Source: Office of Emergency Services
Date Data Arrived at EDR: 07/26/2017	Telephone: 916-845-8400
Date Made Active in Reports: 09/21/2017	Last EDR Contact: 07/26/2017
Number of Days to Update: 57	Next Scheduled EDR Contact: 11/08/2017
	Data Release Frequency: Varies

LDS: Land Disposal Sites Listing (GEOTRACKER)

Land Disposal sites (Landfills) included in GeoTracker. GeoTracker is the Water Boards data management system for sites that impact, or have the potential to impact, water quality in California, with emphasis on groundwater.

Date of Government Version: 06/12/2017	Source: State Water Quality Control Board
Date Data Arrived at EDR: 06/14/2017	Telephone: 866-480-1028
Date Made Active in Reports: 08/18/2017	Last EDR Contact: 09/12/2017
Number of Days to Update: 65	Next Scheduled EDR Contact: 12/25/2017
	Data Release Frequency: Quarterly

MCS: Military Cleanup Sites Listing (GEOTRACKER)

Military sites (consisting of: Military UST sites; Military Privatized sites; and Military Cleanup sites [formerly known as DoD non UST]) included in GeoTracker. GeoTracker is the Water Boards data management system for sites that impact, or have the potential to impact, water quality in California, with emphasis on groundwater.

Date of Government Version: 06/12/2017	Source: State Water Resources Control Board
Date Data Arrived at EDR: 06/14/2017	Telephone: 866-480-1028
Date Made Active in Reports: 08/22/2017	Last EDR Contact: 09/12/2017
Number of Days to Update: 69	Next Scheduled EDR Contact: 12/25/2017
	Data Release Frequency: Quarterly

GOVERNMENT RECORDS SEARCHED / DATA CURRENCY TRACKING

SPILLS 90: SPILLS90 data from FirstSearch

Spills 90 includes those spill and release records available exclusively from FirstSearch databases. Typically, they may include chemical, oil and/or hazardous substance spills recorded after 1990. Duplicate records that are already included in EDR incident and release records are not included in Spills 90.

Date of Government Version: 06/06/2012	Source: FirstSearch
Date Data Arrived at EDR: 01/03/2013	Telephone: N/A
Date Made Active in Reports: 02/22/2013	Last EDR Contact: 01/03/2013
Number of Days to Update: 50	Next Scheduled EDR Contact: N/A
	Data Release Frequency: No Update Planned

Other Ascertainable Records

RCRA NonGen / NLR: RCRA - Non Generators / No Longer Regulated

RCRAInfo is EPA's comprehensive information system, providing access to data supporting the Resource Conservation and Recovery Act (RCRA) of 1976 and the Hazardous and Solid Waste Amendments (HSWA) of 1984. The database includes selective information on sites which generate, transport, store, treat and/or dispose of hazardous waste as defined by the Resource Conservation and Recovery Act (RCRA). Non-Generators do not presently generate hazardous waste.

Date of Government Version: 09/13/2017	Source: Environmental Protection Agency
Date Data Arrived at EDR: 09/26/2017	Telephone: (415) 495-8895
Date Made Active in Reports: 10/06/2017	Last EDR Contact: 09/26/2017
Number of Days to Update: 10	Next Scheduled EDR Contact: 01/08/2018
	Data Release Frequency: Quarterly

FUDS: Formerly Used Defense Sites

The listing includes locations of Formerly Used Defense Sites properties where the US Army Corps of Engineers is actively working or will take necessary cleanup actions.

Date of Government Version: 01/31/2015	Source: U.S. Army Corps of Engineers
Date Data Arrived at EDR: 07/08/2015	Telephone: 202-528-4285
Date Made Active in Reports: 10/13/2015	Last EDR Contact: 08/25/2017
Number of Days to Update: 97	Next Scheduled EDR Contact: 12/04/2017
	Data Release Frequency: Varies

DOD: Department of Defense Sites

This data set consists of federally owned or administered lands, administered by the Department of Defense, that have any area equal to or greater than 640 acres of the United States, Puerto Rico, and the U.S. Virgin Islands.

Date of Government Version: 12/31/2005	Source: USGS
Date Data Arrived at EDR: 11/10/2006	Telephone: 888-275-8747
Date Made Active in Reports: 01/11/2007	Last EDR Contact: 10/13/2017
Number of Days to Update: 62	Next Scheduled EDR Contact: 01/22/2018
	Data Release Frequency: Semi-Annually

FEDLAND: Federal and Indian Lands

Federally and Indian administrated lands of the United States. Lands included are administrated by: Army Corps of Engineers, Bureau of Reclamation, National Wild and Scenic River, National Wildlife Refuge, Public Domain Land, Wilderness, Wilderness Study Area, Wildlife Management Area, Bureau of Indian Affairs, Bureau of Land Management, Department of Justice, Forest Service, Fish and Wildlife Service, National Park Service.

Date of Government Version: 12/31/2005	Source: U.S. Geological Survey
Date Data Arrived at EDR: 02/06/2006	Telephone: 888-275-8747
Date Made Active in Reports: 01/11/2007	Last EDR Contact: 10/11/2017
Number of Days to Update: 339	Next Scheduled EDR Contact: 01/22/2018
	Data Release Frequency: N/A

SCRD DRYCLEANERS: State Coalition for Remediation of Drycleaners Listing

The State Coalition for Remediation of Drycleaners was established in 1998, with support from the U.S. EPA Office of Superfund Remediation and Technology Innovation. It is comprised of representatives of states with established drycleaner remediation programs. Currently the member states are Alabama, Connecticut, Florida, Illinois, Kansas, Minnesota, Missouri, North Carolina, Oregon, South Carolina, Tennessee, Texas, and Wisconsin.

GOVERNMENT RECORDS SEARCHED / DATA CURRENCY TRACKING

Date of Government Version: 01/01/2017
Date Data Arrived at EDR: 02/03/2017
Date Made Active in Reports: 04/07/2017
Number of Days to Update: 63

Source: Environmental Protection Agency
Telephone: 615-532-8599
Last EDR Contact: 08/18/2017
Next Scheduled EDR Contact: 11/27/2017
Data Release Frequency: Varies

US FIN ASSUR: Financial Assurance Information

All owners and operators of facilities that treat, store, or dispose of hazardous waste are required to provide proof that they will have sufficient funds to pay for the clean up, closure, and post-closure care of their facilities.

Date of Government Version: 05/10/2017
Date Data Arrived at EDR: 05/17/2017
Date Made Active in Reports: 09/15/2017
Number of Days to Update: 121

Source: Environmental Protection Agency
Telephone: 202-566-1917
Last EDR Contact: 09/26/2017
Next Scheduled EDR Contact: 01/08/2018
Data Release Frequency: Quarterly

EPA WATCH LIST: EPA WATCH LIST

EPA maintains a "Watch List" to facilitate dialogue between EPA, state and local environmental agencies on enforcement matters relating to facilities with alleged violations identified as either significant or high priority. Being on the Watch List does not mean that the facility has actually violated the law only that an investigation by EPA or a state or local environmental agency has led those organizations to allege that an unproven violation has in fact occurred. Being on the Watch List does not represent a higher level of concern regarding the alleged violations that were detected, but instead indicates cases requiring additional dialogue between EPA, state and local agencies - primarily because of the length of time the alleged violation has gone unaddressed or unresolved.

Date of Government Version: 08/30/2013
Date Data Arrived at EDR: 03/21/2014
Date Made Active in Reports: 06/17/2014
Number of Days to Update: 88

Source: Environmental Protection Agency
Telephone: 617-520-3000
Last EDR Contact: 08/07/2017
Next Scheduled EDR Contact: 11/20/2017
Data Release Frequency: Quarterly

2020 COR ACTION: 2020 Corrective Action Program List

The EPA has set ambitious goals for the RCRA Corrective Action program by creating the 2020 Corrective Action Universe. This RCRA cleanup baseline includes facilities expected to need corrective action. The 2020 universe contains a wide variety of sites. Some properties are heavily contaminated while others were contaminated but have since been cleaned up. Still others have not been fully investigated yet, and may require little or no remediation. Inclusion in the 2020 Universe does not necessarily imply failure on the part of a facility to meet its RCRA obligations.

Date of Government Version: 04/22/2013
Date Data Arrived at EDR: 03/03/2015
Date Made Active in Reports: 03/09/2015
Number of Days to Update: 6

Source: Environmental Protection Agency
Telephone: 703-308-4044
Last EDR Contact: 08/24/2017
Next Scheduled EDR Contact: 11/20/2017
Data Release Frequency: Varies

TSCA: Toxic Substances Control Act

Toxic Substances Control Act. TSCA identifies manufacturers and importers of chemical substances included on the TSCA Chemical Substance Inventory list. It includes data on the production volume of these substances by plant site.

Date of Government Version: 12/31/2012
Date Data Arrived at EDR: 01/15/2015
Date Made Active in Reports: 01/29/2015
Number of Days to Update: 14

Source: EPA
Telephone: 202-260-5521
Last EDR Contact: 09/22/2017
Next Scheduled EDR Contact: 01/01/2018
Data Release Frequency: Every 4 Years

TRIS: Toxic Chemical Release Inventory System

Toxic Release Inventory System. TRIS identifies facilities which release toxic chemicals to the air, water and land in reportable quantities under SARA Title III Section 313.

GOVERNMENT RECORDS SEARCHED / DATA CURRENCY TRACKING

Date of Government Version: 12/31/2014
Date Data Arrived at EDR: 11/24/2015
Date Made Active in Reports: 04/05/2016
Number of Days to Update: 133

Source: EPA
Telephone: 202-566-0250
Last EDR Contact: 08/23/2017
Next Scheduled EDR Contact: 12/04/2017
Data Release Frequency: Annually

SSTS: Section 7 Tracking Systems

Section 7 of the Federal Insecticide, Fungicide and Rodenticide Act, as amended (92 Stat. 829) requires all registered pesticide-producing establishments to submit a report to the Environmental Protection Agency by March 1st each year. Each establishment must report the types and amounts of pesticides, active ingredients and devices being produced, and those having been produced and sold or distributed in the past year.

Date of Government Version: 12/31/2009
Date Data Arrived at EDR: 12/10/2010
Date Made Active in Reports: 02/25/2011
Number of Days to Update: 77

Source: EPA
Telephone: 202-564-4203
Last EDR Contact: 07/28/2017
Next Scheduled EDR Contact: 11/08/2017
Data Release Frequency: Annually

ROD: Records Of Decision

Record of Decision. ROD documents mandate a permanent remedy at an NPL (Superfund) site containing technical and health information to aid in the cleanup.

Date of Government Version: 09/27/2017
Date Data Arrived at EDR: 10/12/2017
Date Made Active in Reports: 10/20/2017
Number of Days to Update: 8

Source: EPA
Telephone: 703-416-0223
Last EDR Contact: 09/08/2017
Next Scheduled EDR Contact: 12/18/2017
Data Release Frequency: Annually

RMP: Risk Management Plans

When Congress passed the Clean Air Act Amendments of 1990, it required EPA to publish regulations and guidance for chemical accident prevention at facilities using extremely hazardous substances. The Risk Management Program Rule (RMP Rule) was written to implement Section 112(r) of these amendments. The rule, which built upon existing industry codes and standards, requires companies of all sizes that use certain flammable and toxic substances to develop a Risk Management Program, which includes a(n): Hazard assessment that details the potential effects of an accidental release, an accident history of the last five years, and an evaluation of worst-case and alternative accidental releases; Prevention program that includes safety precautions and maintenance, monitoring, and employee training measures; and Emergency response program that spells out emergency health care, employee training measures and procedures for informing the public and response agencies (e.g the fire department) should an accident occur.

Date of Government Version: 02/01/2017
Date Data Arrived at EDR: 02/09/2017
Date Made Active in Reports: 04/07/2017
Number of Days to Update: 57

Source: Environmental Protection Agency
Telephone: 202-564-8600
Last EDR Contact: 10/23/2017
Next Scheduled EDR Contact: 02/05/2018
Data Release Frequency: Varies

RAATS: RCRA Administrative Action Tracking System

RCRA Administration Action Tracking System. RAATS contains records based on enforcement actions issued under RCRA pertaining to major violators and includes administrative and civil actions brought by the EPA. For administration actions after September 30, 1995, data entry in the RAATS database was discontinued. EPA will retain a copy of the database for historical records. It was necessary to terminate RAATS because a decrease in agency resources made it impossible to continue to update the information contained in the database.

Date of Government Version: 04/17/1995
Date Data Arrived at EDR: 07/03/1995
Date Made Active in Reports: 08/07/1995
Number of Days to Update: 35

Source: EPA
Telephone: 202-564-4104
Last EDR Contact: 06/02/2008
Next Scheduled EDR Contact: 09/01/2008
Data Release Frequency: No Update Planned

GOVERNMENT RECORDS SEARCHED / DATA CURRENCY TRACKING

PRP: Potentially Responsible Parties

A listing of verified Potentially Responsible Parties

Date of Government Version: 10/25/2013	Source: EPA
Date Data Arrived at EDR: 10/17/2014	Telephone: 202-564-6023
Date Made Active in Reports: 10/20/2014	Last EDR Contact: 08/08/2017
Number of Days to Update: 3	Next Scheduled EDR Contact: 11/20/2017
	Data Release Frequency: Quarterly

PADS: PCB Activity Database System

PCB Activity Database. PADS Identifies generators, transporters, commercial storers and/or brokers and disposers of PCB's who are required to notify the EPA of such activities.

Date of Government Version: 06/01/2017	Source: EPA
Date Data Arrived at EDR: 06/09/2017	Telephone: 202-566-0500
Date Made Active in Reports: 10/13/2017	Last EDR Contact: 10/13/2017
Number of Days to Update: 126	Next Scheduled EDR Contact: 01/22/2018
	Data Release Frequency: Annually

ICIS: Integrated Compliance Information System

The Integrated Compliance Information System (ICIS) supports the information needs of the national enforcement and compliance program as well as the unique needs of the National Pollutant Discharge Elimination System (NPDES) program.

Date of Government Version: 11/18/2016	Source: Environmental Protection Agency
Date Data Arrived at EDR: 11/23/2016	Telephone: 202-564-2501
Date Made Active in Reports: 02/10/2017	Last EDR Contact: 10/11/2017
Number of Days to Update: 79	Next Scheduled EDR Contact: 01/22/2018
	Data Release Frequency: Quarterly

FTTS: FIFRA/ TSCA Tracking System - FIFRA (Federal Insecticide, Fungicide, & Rodenticide Act)/TSCA (Toxic Substances Control Act)

FTTS tracks administrative cases and pesticide enforcement actions and compliance activities related to FIFRA, TSCA and EPCRA (Emergency Planning and Community Right-to-Know Act). To maintain currency, EDR contacts the Agency on a quarterly basis.

Date of Government Version: 04/09/2009	Source: EPA/Office of Prevention, Pesticides and Toxic Substances
Date Data Arrived at EDR: 04/16/2009	Telephone: 202-566-1667
Date Made Active in Reports: 05/11/2009	Last EDR Contact: 08/18/2017
Number of Days to Update: 25	Next Scheduled EDR Contact: 12/04/2017
	Data Release Frequency: Quarterly

FTTS INSP: FIFRA/ TSCA Tracking System - FIFRA (Federal Insecticide, Fungicide, & Rodenticide Act)/TSCA (Toxic Substances Control Act)

A listing of FIFRA/TSCA Tracking System (FTTS) inspections and enforcements.

Date of Government Version: 04/09/2009	Source: EPA
Date Data Arrived at EDR: 04/16/2009	Telephone: 202-566-1667
Date Made Active in Reports: 05/11/2009	Last EDR Contact: 08/18/2017
Number of Days to Update: 25	Next Scheduled EDR Contact: 12/04/2017
	Data Release Frequency: Quarterly

MLTS: Material Licensing Tracking System

MLTS is maintained by the Nuclear Regulatory Commission and contains a list of approximately 8,100 sites which possess or use radioactive materials and which are subject to NRC licensing requirements. To maintain currency, EDR contacts the Agency on a quarterly basis.

Date of Government Version: 08/30/2016	Source: Nuclear Regulatory Commission
Date Data Arrived at EDR: 09/08/2016	Telephone: 301-415-7169
Date Made Active in Reports: 10/21/2016	Last EDR Contact: 10/16/2017
Number of Days to Update: 43	Next Scheduled EDR Contact: 11/20/2017
	Data Release Frequency: Quarterly

GOVERNMENT RECORDS SEARCHED / DATA CURRENCY TRACKING

COAL ASH DOE: Steam-Electric Plant Operation Data

A listing of power plants that store ash in surface ponds.

Date of Government Version: 12/31/2005	Source: Department of Energy
Date Data Arrived at EDR: 08/07/2009	Telephone: 202-586-8719
Date Made Active in Reports: 10/22/2009	Last EDR Contact: 10/03/2017
Number of Days to Update: 76	Next Scheduled EDR Contact: 12/18/2017
	Data Release Frequency: Varies

COAL ASH EPA: Coal Combustion Residues Surface Impoundments List

A listing of coal combustion residues surface impoundments with high hazard potential ratings.

Date of Government Version: 07/01/2014	Source: Environmental Protection Agency
Date Data Arrived at EDR: 09/10/2014	Telephone: N/A
Date Made Active in Reports: 10/20/2014	Last EDR Contact: 09/08/2017
Number of Days to Update: 40	Next Scheduled EDR Contact: 12/18/2017
	Data Release Frequency: Varies

PCB TRANSFORMER: PCB Transformer Registration Database

The database of PCB transformer registrations that includes all PCB registration submittals.

Date of Government Version: 02/01/2011	Source: Environmental Protection Agency
Date Data Arrived at EDR: 10/19/2011	Telephone: 202-566-0517
Date Made Active in Reports: 01/10/2012	Last EDR Contact: 07/28/2017
Number of Days to Update: 83	Next Scheduled EDR Contact: 11/08/2017
	Data Release Frequency: Varies

RADINFO: Radiation Information Database

The Radiation Information Database (RADINFO) contains information about facilities that are regulated by U.S. Environmental Protection Agency (EPA) regulations for radiation and radioactivity.

Date of Government Version: 10/02/2017	Source: Environmental Protection Agency
Date Data Arrived at EDR: 10/05/2017	Telephone: 202-343-9775
Date Made Active in Reports: 10/13/2017	Last EDR Contact: 10/05/2017
Number of Days to Update: 8	Next Scheduled EDR Contact: 01/15/2018
	Data Release Frequency: Quarterly

HIST FTTS: FIFRA/TSCA Tracking System Administrative Case Listing

A complete administrative case listing from the FIFRA/TSCA Tracking System (FTTS) for all ten EPA regions. The information was obtained from the National Compliance Database (NCDB). NCDB supports the implementation of FIFRA (Federal Insecticide, Fungicide, and Rodenticide Act) and TSCA (Toxic Substances Control Act). Some EPA regions are now closing out records. Because of that, and the fact that some EPA regions are not providing EPA Headquarters with updated records, it was decided to create a HIST FTTS database. It included records that may not be included in the newer FTTS database updates. This database is no longer updated.

Date of Government Version: 10/19/2006	Source: Environmental Protection Agency
Date Data Arrived at EDR: 03/01/2007	Telephone: 202-564-2501
Date Made Active in Reports: 04/10/2007	Last EDR Contact: 12/17/2007
Number of Days to Update: 40	Next Scheduled EDR Contact: 03/17/2008
	Data Release Frequency: No Update Planned

HIST FTTS INSP: FIFRA/TSCA Tracking System Inspection & Enforcement Case Listing

A complete inspection and enforcement case listing from the FIFRA/TSCA Tracking System (FTTS) for all ten EPA regions. The information was obtained from the National Compliance Database (NCDB). NCDB supports the implementation of FIFRA (Federal Insecticide, Fungicide, and Rodenticide Act) and TSCA (Toxic Substances Control Act). Some EPA regions are now closing out records. Because of that, and the fact that some EPA regions are not providing EPA Headquarters with updated records, it was decided to create a HIST FTTS database. It included records that may not be included in the newer FTTS database updates. This database is no longer updated.

GOVERNMENT RECORDS SEARCHED / DATA CURRENCY TRACKING

Date of Government Version: 10/19/2006
Date Data Arrived at EDR: 03/01/2007
Date Made Active in Reports: 04/10/2007
Number of Days to Update: 40

Source: Environmental Protection Agency
Telephone: 202-564-2501
Last EDR Contact: 12/17/2008
Next Scheduled EDR Contact: 03/17/2008
Data Release Frequency: No Update Planned

DOT OPS: Incident and Accident Data

Department of Transportation, Office of Pipeline Safety Incident and Accident data.

Date of Government Version: 07/31/2012
Date Data Arrived at EDR: 08/07/2012
Date Made Active in Reports: 09/18/2012
Number of Days to Update: 42

Source: Department of Transportation, Office of Pipeline Safety
Telephone: 202-366-4595
Last EDR Contact: 08/01/2017
Next Scheduled EDR Contact: 11/13/2017
Data Release Frequency: Varies

CONSENT: Superfund (CERCLA) Consent Decrees

Major legal settlements that establish responsibility and standards for cleanup at NPL (Superfund) sites. Released periodically by United States District Courts after settlement by parties to litigation matters.

Date of Government Version: 06/30/2017
Date Data Arrived at EDR: 08/03/2017
Date Made Active in Reports: 10/20/2017
Number of Days to Update: 78

Source: Department of Justice, Consent Decree Library
Telephone: Varies
Last EDR Contact: 09/25/2017
Next Scheduled EDR Contact: 01/08/2018
Data Release Frequency: Varies

BRS: Biennial Reporting System

The Biennial Reporting System is a national system administered by the EPA that collects data on the generation and management of hazardous waste. BRS captures detailed data from two groups: Large Quantity Generators (LQG) and Treatment, Storage, and Disposal Facilities.

Date of Government Version: 12/31/2015
Date Data Arrived at EDR: 02/22/2017
Date Made Active in Reports: 09/28/2017
Number of Days to Update: 218

Source: EPA/NTIS
Telephone: 800-424-9346
Last EDR Contact: 09/21/2017
Next Scheduled EDR Contact: 12/04/2017
Data Release Frequency: Biennially

INDIAN RESERV: Indian Reservations

This map layer portrays Indian administered lands of the United States that have any area equal to or greater than 640 acres.

Date of Government Version: 12/31/2014
Date Data Arrived at EDR: 07/14/2015
Date Made Active in Reports: 01/10/2017
Number of Days to Update: 546

Source: USGS
Telephone: 202-208-3710
Last EDR Contact: 10/11/2017
Next Scheduled EDR Contact: 01/22/2018
Data Release Frequency: Semi-Annually

FUSRAP: Formerly Utilized Sites Remedial Action Program

DOE established the Formerly Utilized Sites Remedial Action Program (FUSRAP) in 1974 to remediate sites where radioactive contamination remained from Manhattan Project and early U.S. Atomic Energy Commission (AEC) operations.

Date of Government Version: 12/23/2016
Date Data Arrived at EDR: 12/27/2016
Date Made Active in Reports: 02/17/2017
Number of Days to Update: 52

Source: Department of Energy
Telephone: 202-586-3559
Last EDR Contact: 08/03/2017
Next Scheduled EDR Contact: 11/20/2017
Data Release Frequency: Varies

UMTRA: Uranium Mill Tailings Sites

Uranium ore was mined by private companies for federal government use in national defense programs. When the mills shut down, large piles of the sand-like material (mill tailings) remain after uranium has been extracted from the ore. Levels of human exposure to radioactive materials from the piles are low; however, in some cases tailings were used as construction materials before the potential health hazards of the tailings were recognized.

GOVERNMENT RECORDS SEARCHED / DATA CURRENCY TRACKING

Date of Government Version: 09/14/2010
Date Data Arrived at EDR: 10/07/2011
Date Made Active in Reports: 03/01/2012
Number of Days to Update: 146

Source: Department of Energy
Telephone: 505-845-0011
Last EDR Contact: 10/10/2017
Next Scheduled EDR Contact: 12/04/2017
Data Release Frequency: Varies

LEAD SMELTER 1: Lead Smelter Sites

A listing of former lead smelter site locations.

Date of Government Version: 05/30/2017
Date Data Arrived at EDR: 06/09/2017
Date Made Active in Reports: 09/15/2017
Number of Days to Update: 98

Source: Environmental Protection Agency
Telephone: 703-603-8787
Last EDR Contact: 10/05/2017
Next Scheduled EDR Contact: 01/15/2018
Data Release Frequency: Varies

LEAD SMELTER 2: Lead Smelter Sites

A list of several hundred sites in the U.S. where secondary lead smelting was done from 1931 and 1964. These sites may pose a threat to public health through ingestion or inhalation of contaminated soil or dust

Date of Government Version: 04/05/2001
Date Data Arrived at EDR: 10/27/2010
Date Made Active in Reports: 12/02/2010
Number of Days to Update: 36

Source: American Journal of Public Health
Telephone: 703-305-6451
Last EDR Contact: 12/02/2009
Next Scheduled EDR Contact: N/A
Data Release Frequency: No Update Planned

US AIRS (AFS): Aerometric Information Retrieval System Facility Subsystem (AFS)

The database is a sub-system of Aerometric Information Retrieval System (AIRS). AFS contains compliance data on air pollution point sources regulated by the U.S. EPA and/or state and local air regulatory agencies. This information comes from source reports by various stationary sources of air pollution, such as electric power plants, steel mills, factories, and universities, and provides information about the air pollutants they produce. Action, air program, air program pollutant, and general level plant data. It is used to track emissions and compliance data from industrial plants.

Date of Government Version: 10/12/2016
Date Data Arrived at EDR: 10/26/2016
Date Made Active in Reports: 02/03/2017
Number of Days to Update: 100

Source: EPA
Telephone: 202-564-2496
Last EDR Contact: 09/26/2017
Next Scheduled EDR Contact: 01/08/2018
Data Release Frequency: Annually

US AIRS MINOR: Air Facility System Data

A listing of minor source facilities.

Date of Government Version: 10/12/2016
Date Data Arrived at EDR: 10/26/2016
Date Made Active in Reports: 02/03/2017
Number of Days to Update: 100

Source: EPA
Telephone: 202-564-2496
Last EDR Contact: 09/26/2017
Next Scheduled EDR Contact: 01/08/2018
Data Release Frequency: Annually

US MINES: Mines Master Index File

Contains all mine identification numbers issued for mines active or opened since 1971. The data also includes violation information.

Date of Government Version: 07/31/2017
Date Data Arrived at EDR: 08/30/2017
Date Made Active in Reports: 10/13/2017
Number of Days to Update: 44

Source: Department of Labor, Mine Safety and Health Administration
Telephone: 303-231-5959
Last EDR Contact: 08/30/2017
Next Scheduled EDR Contact: 12/11/2017
Data Release Frequency: Semi-Annually

US MINES 2: Ferrous and Nonferrous Metal Mines Database Listing

This map layer includes ferrous (ferrous metal mines are facilities that extract ferrous metals, such as iron ore or molybdenum) and nonferrous (Nonferrous metal mines are facilities that extract nonferrous metals, such as gold, silver, copper, zinc, and lead) metal mines in the United States.

GOVERNMENT RECORDS SEARCHED / DATA CURRENCY TRACKING

Date of Government Version: 12/05/2005
Date Data Arrived at EDR: 02/29/2008
Date Made Active in Reports: 04/18/2008
Number of Days to Update: 49

Source: USGS
Telephone: 703-648-7709
Last EDR Contact: 09/01/2017
Next Scheduled EDR Contact: 12/11/2017
Data Release Frequency: Varies

US MINES 3: Active Mines & Mineral Plants Database Listing

Active Mines and Mineral Processing Plant operations for commodities monitored by the Minerals Information Team of the USGS.

Date of Government Version: 04/14/2011
Date Data Arrived at EDR: 06/08/2011
Date Made Active in Reports: 09/13/2011
Number of Days to Update: 97

Source: USGS
Telephone: 703-648-7709
Last EDR Contact: 09/01/2017
Next Scheduled EDR Contact: 12/11/2017
Data Release Frequency: Varies

ABANDONED MINES: Abandoned Mines

An inventory of land and water impacted by past mining (primarily coal mining) is maintained by OSMRE to provide information needed to implement the Surface Mining Control and Reclamation Act of 1977 (SMCRA). The inventory contains information on the location, type, and extent of AML impacts, as well as, information on the cost associated with the reclamation of those problems. The inventory is based upon field surveys by State, Tribal, and OSMRE program officials. It is dynamic to the extent that it is modified as new problems are identified and existing problems are reclaimed.

Date of Government Version: 09/25/2017
Date Data Arrived at EDR: 09/26/2017
Date Made Active in Reports: 10/20/2017
Number of Days to Update: 24

Source: Department of Interior
Telephone: 202-208-2609
Last EDR Contact: 09/25/2017
Next Scheduled EDR Contact: 12/25/2017
Data Release Frequency: Quarterly

FINDS: Facility Index System/Facility Registry System

Facility Index System. FINDS contains both facility information and 'pointers' to other sources that contain more detail. EDR includes the following FINDS databases in this report: PCS (Permit Compliance System), AIRS (Aerometric Information Retrieval System), DOCKET (Enforcement Docket used to manage and track information on civil judicial enforcement cases for all environmental statutes), FURS (Federal Underground Injection Control), C-DOCKET (Criminal Docket System used to track criminal enforcement actions for all environmental statutes), FFIS (Federal Facilities Information System), STATE (State Environmental Laws and Statutes), and PADS (PCB Activity Data System).

Date of Government Version: 07/23/2017
Date Data Arrived at EDR: 09/06/2017
Date Made Active in Reports: 09/15/2017
Number of Days to Update: 9

Source: EPA
Telephone: (415) 947-8000
Last EDR Contact: 09/06/2017
Next Scheduled EDR Contact: 12/18/2017
Data Release Frequency: Quarterly

DOCKET HWC: Hazardous Waste Compliance Docket Listing

A complete list of the Federal Agency Hazardous Waste Compliance Docket Facilities.

Date of Government Version: 06/02/2016
Date Data Arrived at EDR: 06/03/2016
Date Made Active in Reports: 09/02/2016
Number of Days to Update: 91

Source: Environmental Protection Agency
Telephone: 202-564-0527
Last EDR Contact: 09/21/2017
Next Scheduled EDR Contact: 12/11/2017
Data Release Frequency: Varies

UXO: Unexploded Ordnance Sites

A listing of unexploded ordnance site locations

Date of Government Version: 10/25/2016
Date Data Arrived at EDR: 06/02/2017
Date Made Active in Reports: 10/13/2017
Number of Days to Update: 133

Source: Department of Defense
Telephone: 703-704-1564
Last EDR Contact: 10/16/2017
Next Scheduled EDR Contact: 01/29/2018
Data Release Frequency: Varies

GOVERNMENT RECORDS SEARCHED / DATA CURRENCY TRACKING

ECHO: Enforcement & Compliance History Information

ECHO provides integrated compliance and enforcement information for about 800,000 regulated facilities nationwide.

Date of Government Version: 09/02/2017	Source: Environmental Protection Agency
Date Data Arrived at EDR: 09/06/2017	Telephone: 202-564-2280
Date Made Active in Reports: 10/20/2017	Last EDR Contact: 09/06/2017
Number of Days to Update: 44	Next Scheduled EDR Contact: 12/18/2017
	Data Release Frequency: Quarterly

FUELS PROGRAM: EPA Fuels Program Registered Listing

This listing includes facilities that are registered under the Part 80 (Code of Federal Regulations) EPA Fuels Programs. All companies now are required to submit new and updated registrations.

Date of Government Version: 08/17/2017	Source: EPA
Date Data Arrived at EDR: 08/17/2017	Telephone: 800-385-6164
Date Made Active in Reports: 09/15/2017	Last EDR Contact: 08/17/2017
Number of Days to Update: 29	Next Scheduled EDR Contact: 12/04/2017
	Data Release Frequency: Quarterly

CA BOND EXP. PLAN: Bond Expenditure Plan

Department of Health Services developed a site-specific expenditure plan as the basis for an appropriation of Hazardous Substance Cleanup Bond Act funds. It is not updated.

Date of Government Version: 01/01/1989	Source: Department of Health Services
Date Data Arrived at EDR: 07/27/1994	Telephone: 916-255-2118
Date Made Active in Reports: 08/02/1994	Last EDR Contact: 05/31/1994
Number of Days to Update: 6	Next Scheduled EDR Contact: N/A
	Data Release Frequency: No Update Planned

CORTESE: "Cortese" Hazardous Waste & Substances Sites List

The sites for the list are designated by the State Water Resource Control Board (LUST), the Integrated Waste Board (SWF/LS), and the Department of Toxic Substances Control (Cal-Sites).

Date of Government Version: 09/21/2017	Source: CAL EPA/Office of Emergency Information
Date Data Arrived at EDR: 09/21/2017	Telephone: 916-323-3400
Date Made Active in Reports: 10/13/2017	Last EDR Contact: 09/21/2017
Number of Days to Update: 22	Next Scheduled EDR Contact: 01/01/2018
	Data Release Frequency: Quarterly

DRYCLEANERS: Cleaner Facilities

A list of drycleaner related facilities that have EPA ID numbers. These are facilities with certain SIC codes: power laundries, family and commercial; garment pressing and cleaner's agents; linen supply; coin-operated laundries and cleaning; drycleaning plants, except rugs; carpet and upholster cleaning; industrial launderers; laundry and garment services.

Date of Government Version: 08/02/2017	Source: Department of Toxic Substance Control
Date Data Arrived at EDR: 08/08/2017	Telephone: 916-327-4498
Date Made Active in Reports: 10/16/2017	Last EDR Contact: 08/08/2017
Number of Days to Update: 69	Next Scheduled EDR Contact: 12/18/2017
	Data Release Frequency: Annually

EMI: Emissions Inventory Data

Toxics and criteria pollutant emissions data collected by the ARB and local air pollution agencies.

Date of Government Version: 12/31/2015	Source: California Air Resources Board
Date Data Arrived at EDR: 03/21/2017	Telephone: 916-322-2990
Date Made Active in Reports: 08/15/2017	Last EDR Contact: 09/22/2017
Number of Days to Update: 147	Next Scheduled EDR Contact: 01/01/2018
	Data Release Frequency: Varies

GOVERNMENT RECORDS SEARCHED / DATA CURRENCY TRACKING

ENF: Enforcement Action Listing

A listing of Water Board Enforcement Actions. Formal is everything except Oral/Verbal Communication, Notice of Violation, Expedited Payment Letter, and Staff Enforcement Letter.

Date of Government Version: 05/01/2017	Source: State Water Resources Control Board
Date Data Arrived at EDR: 05/03/2017	Telephone: 916-445-9379
Date Made Active in Reports: 08/15/2017	Last EDR Contact: 10/23/2017
Number of Days to Update: 104	Next Scheduled EDR Contact: 02/05/2018
	Data Release Frequency: Varies

Financial Assurance 1: Financial Assurance Information Listing

Financial Assurance information

Date of Government Version: 07/21/2017	Source: Department of Toxic Substances Control
Date Data Arrived at EDR: 07/25/2017	Telephone: 916-255-3628
Date Made Active in Reports: 10/17/2017	Last EDR Contact: 10/23/2017
Number of Days to Update: 84	Next Scheduled EDR Contact: 02/05/2018
	Data Release Frequency: Varies

Financial Assurance 2: Financial Assurance Information Listing

A listing of financial assurance information for solid waste facilities. Financial assurance is intended to ensure that resources are available to pay for the cost of closure, post-closure care, and corrective measures if the owner or operator of a regulated facility is unable or unwilling to pay.

Date of Government Version: 05/16/2017	Source: California Integrated Waste Management Board
Date Data Arrived at EDR: 05/19/2017	Telephone: 916-341-6066
Date Made Active in Reports: 08/15/2017	Last EDR Contact: 08/10/2017
Number of Days to Update: 88	Next Scheduled EDR Contact: 11/27/2017
	Data Release Frequency: Varies

HAZNET: Facility and Manifest Data

Facility and Manifest Data. The data is extracted from the copies of hazardous waste manifests received each year by the DTSC. The annual volume of manifests is typically 700,000 - 1,000,000 annually, representing approximately 350,000 - 500,000 shipments. Data are from the manifests submitted without correction, and therefore many contain some invalid values for data elements such as generator ID, TSD ID, waste category, and disposal method. This database begins with calendar year 1993.

Date of Government Version: 12/31/2016	Source: California Environmental Protection Agency
Date Data Arrived at EDR: 07/12/2017	Telephone: 916-255-1136
Date Made Active in Reports: 10/17/2017	Last EDR Contact: 10/10/2017
Number of Days to Update: 97	Next Scheduled EDR Contact: 01/22/2018
	Data Release Frequency: Annually

ICE: ICE

Contains data pertaining to the Permitted Facilities with Inspections / Enforcements sites tracked in Envirositor.

Date of Government Version: 05/22/2017	Source: Department of Toxic Substances Control
Date Data Arrived at EDR: 05/24/2017	Telephone: 877-786-9427
Date Made Active in Reports: 08/18/2017	Last EDR Contact: 08/22/2017
Number of Days to Update: 86	Next Scheduled EDR Contact: 12/04/2017
	Data Release Frequency: Quarterly

HIST CORTESE: Hazardous Waste & Substance Site List

The sites for the list are designated by the State Water Resource Control Board [LUST], the Integrated Waste Board [SWF/LS], and the Department of Toxic Substances Control [CALSITES]. This listing is no longer updated by the state agency.

Date of Government Version: 04/01/2001	Source: Department of Toxic Substances Control
Date Data Arrived at EDR: 01/22/2009	Telephone: 916-323-3400
Date Made Active in Reports: 04/08/2009	Last EDR Contact: 01/22/2009
Number of Days to Update: 76	Next Scheduled EDR Contact: N/A
	Data Release Frequency: No Update Planned

GOVERNMENT RECORDS SEARCHED / DATA CURRENCY TRACKING

HWP: EnviroStor Permitted Facilities Listing

Detailed information on permitted hazardous waste facilities and corrective action ("cleanups") tracked in EnviroStor.

Date of Government Version: 05/22/2017	Source: Department of Toxic Substances Control
Date Data Arrived at EDR: 05/24/2017	Telephone: 916-323-3400
Date Made Active in Reports: 08/18/2017	Last EDR Contact: 08/22/2017
Number of Days to Update: 86	Next Scheduled EDR Contact: 12/04/2017
	Data Release Frequency: Quarterly

HWT: Registered Hazardous Waste Transporter Database

A listing of hazardous waste transporters. In California, unless specifically exempted, it is unlawful for any person to transport hazardous wastes unless the person holds a valid registration issued by DTSC. A hazardous waste transporter registration is valid for one year and is assigned a unique registration number.

Date of Government Version: 10/10/2017	Source: Department of Toxic Substances Control
Date Data Arrived at EDR: 10/10/2017	Telephone: 916-440-7145
Date Made Active in Reports: 10/17/2017	Last EDR Contact: 10/10/2017
Number of Days to Update: 7	Next Scheduled EDR Contact: 01/22/2018
	Data Release Frequency: Quarterly

MINES: Mines Site Location Listing

A listing of mine site locations from the Office of Mine Reclamation.

Date of Government Version: 09/12/2016	Source: Department of Conservation
Date Data Arrived at EDR: 09/14/2016	Telephone: 916-322-1080
Date Made Active in Reports: 10/14/2016	Last EDR Contact: 09/12/2017
Number of Days to Update: 30	Next Scheduled EDR Contact: 12/25/2017
	Data Release Frequency: Varies

MWMP: Medical Waste Management Program Listing

The Medical Waste Management Program (MWMP) ensures the proper handling and disposal of medical waste by permitting and inspecting medical waste Offsite Treatment Facilities (PDF) and Transfer Stations (PDF) throughout the state. MWMP also oversees all Medical Waste Transporters.

Date of Government Version: 05/25/2017	Source: Department of Public Health
Date Data Arrived at EDR: 06/06/2017	Telephone: 916-558-1784
Date Made Active in Reports: 08/23/2017	Last EDR Contact: 09/06/2017
Number of Days to Update: 78	Next Scheduled EDR Contact: 12/18/2017
	Data Release Frequency: Varies

NPDES: NPDES Permits Listing

A listing of NPDES permits, including stormwater.

Date of Government Version: 08/14/2017	Source: State Water Resources Control Board
Date Data Arrived at EDR: 08/17/2017	Telephone: 916-445-9379
Date Made Active in Reports: 10/17/2017	Last EDR Contact: 08/17/2017
Number of Days to Update: 61	Next Scheduled EDR Contact: 11/27/2017
	Data Release Frequency: Quarterly

PEST LIC: Pesticide Regulation Licenses Listing

A listing of licenses and certificates issued by the Department of Pesticide Regulation. The DPR issues licenses and/or certificates to: Persons and businesses that apply or sell pesticides; Pest control dealers and brokers; Persons who advise on agricultural pesticide applications.

Date of Government Version: 06/05/2017	Source: Department of Pesticide Regulation
Date Data Arrived at EDR: 06/07/2017	Telephone: 916-445-4038
Date Made Active in Reports: 08/25/2017	Last EDR Contact: 09/06/2017
Number of Days to Update: 79	Next Scheduled EDR Contact: 12/18/2017
	Data Release Frequency: Quarterly

GOVERNMENT RECORDS SEARCHED / DATA CURRENCY TRACKING

PROC: Certified Processors Database

A listing of certified processors.

Date of Government Version: 09/11/2017
Date Data Arrived at EDR: 09/12/2017
Date Made Active in Reports: 10/18/2017
Number of Days to Update: 36

Source: Department of Conservation
Telephone: 916-323-3836
Last EDR Contact: 09/12/2017
Next Scheduled EDR Contact: 12/25/2017
Data Release Frequency: Quarterly

NOTIFY 65: Proposition 65 Records

Listings of all Proposition 65 incidents reported to counties by the State Water Resources Control Board and the Regional Water Quality Control Board. This database is no longer updated by the reporting agency.

Date of Government Version: 06/16/2017
Date Data Arrived at EDR: 06/20/2017
Date Made Active in Reports: 10/17/2017
Number of Days to Update: 119

Source: State Water Resources Control Board
Telephone: 916-445-3846
Last EDR Contact: 09/18/2017
Next Scheduled EDR Contact: 01/01/2018
Data Release Frequency: No Update Planned

UIC: UIC Listing

A listing of wells identified as underground injection wells, in the California Oil and Gas Wells database.

Date of Government Version: 01/20/2017
Date Data Arrived at EDR: 03/14/2017
Date Made Active in Reports: 05/03/2017
Number of Days to Update: 50

Source: Department of Conservation
Telephone: 916-445-2408
Last EDR Contact: 09/12/2017
Next Scheduled EDR Contact: 12/25/2017
Data Release Frequency: Varies

WASTEWATER PITS: Oil Wastewater Pits Listing

Water officials discovered that oil producers have been dumping chemical-laden wastewater into hundreds of unlined pits that are operating without proper permits. Inspections completed by the Central Valley Regional Water Quality Control Board revealed the existence of previously unidentified waste sites. The water board's review found that more than one-third of the region's active disposal pits are operating without permission.

Date of Government Version: 04/15/2015
Date Data Arrived at EDR: 04/17/2015
Date Made Active in Reports: 06/23/2015
Number of Days to Update: 67

Source: RWQCB, Central Valley Region
Telephone: 559-445-5577
Last EDR Contact: 10/13/2017
Next Scheduled EDR Contact: 01/22/2018
Data Release Frequency: Varies

WDS: Waste Discharge System

Sites which have been issued waste discharge requirements.

Date of Government Version: 06/19/2007
Date Data Arrived at EDR: 06/20/2007
Date Made Active in Reports: 06/29/2007
Number of Days to Update: 9

Source: State Water Resources Control Board
Telephone: 916-341-5227
Last EDR Contact: 08/18/2017
Next Scheduled EDR Contact: 12/04/2017
Data Release Frequency: Quarterly

WIP: Well Investigation Program Case List

Well Investigation Program case in the San Gabriel and San Fernando Valley area.

Date of Government Version: 07/03/2009
Date Data Arrived at EDR: 07/21/2009
Date Made Active in Reports: 08/03/2009
Number of Days to Update: 13

Source: Los Angeles Water Quality Control Board
Telephone: 213-576-6726
Last EDR Contact: 09/25/2017
Next Scheduled EDR Contact: 01/08/2018
Data Release Frequency: Varies

GOVERNMENT RECORDS SEARCHED / DATA CURRENCY TRACKING

EDR HIGH RISK HISTORICAL RECORDS

EDR Exclusive Records

EDR MGP: EDR Proprietary Manufactured Gas Plants

The EDR Proprietary Manufactured Gas Plant Database includes records of coal gas plants (manufactured gas plants) compiled by EDR's researchers. Manufactured gas sites were used in the United States from the 1800's to 1950's to produce a gas that could be distributed and used as fuel. These plants used whale oil, rosin, coal, or a mixture of coal, oil, and water that also produced a significant amount of waste. Many of the byproducts of the gas production, such as coal tar (oily waste containing volatile and non-volatile chemicals), sludges, oils and other compounds are potentially hazardous to human health and the environment. The byproduct from this process was frequently disposed of directly at the plant site and can remain or spread slowly, serving as a continuous source of soil and groundwater contamination.

Date of Government Version: N/A
Date Data Arrived at EDR: N/A
Date Made Active in Reports: N/A
Number of Days to Update: N/A

Source: EDR, Inc.
Telephone: N/A
Last EDR Contact: N/A
Next Scheduled EDR Contact: N/A
Data Release Frequency: No Update Planned

EDR Hist Auto: EDR Exclusive Historic Auto Stations

EDR has searched selected national collections of business directories and has collected listings of potential gas station/filling station/service station sites that were available to EDR researchers. EDR's review was limited to those categories of sources that might, in EDR's opinion, include gas station/filling station/service station establishments. The categories reviewed included, but were not limited to gas, gas station, gasoline station, filling station, auto, automobile repair, auto service station, service station, etc. This database falls within a category of information EDR classifies as "High Risk Historical Records", or HRHR. EDR's HRHR effort presents unique and sometimes proprietary data about past sites and operations that typically create environmental concerns, but may not show up in current government records searches.

Date of Government Version: N/A
Date Data Arrived at EDR: N/A
Date Made Active in Reports: N/A
Number of Days to Update: N/A

Source: EDR, Inc.
Telephone: N/A
Last EDR Contact: N/A
Next Scheduled EDR Contact: N/A
Data Release Frequency: Varies

EDR Hist Cleaner: EDR Exclusive Historic Dry Cleaners

EDR has searched selected national collections of business directories and has collected listings of potential dry cleaner sites that were available to EDR researchers. EDR's review was limited to those categories of sources that might, in EDR's opinion, include dry cleaning establishments. The categories reviewed included, but were not limited to dry cleaners, cleaners, laundry, laundromat, cleaning/laundry, wash & dry etc. This database falls within a category of information EDR classifies as "High Risk Historical Records", or HRHR. EDR's HRHR effort presents unique and sometimes proprietary data about past sites and operations that typically create environmental concerns, but may not show up in current government records searches.

Date of Government Version: N/A
Date Data Arrived at EDR: N/A
Date Made Active in Reports: N/A
Number of Days to Update: N/A

Source: EDR, Inc.
Telephone: N/A
Last EDR Contact: N/A
Next Scheduled EDR Contact: N/A
Data Release Frequency: Varies

EDR RECOVERED GOVERNMENT ARCHIVES

Exclusive Recovered Govt. Archives

RGA LF: Recovered Government Archive Solid Waste Facilities List

The EDR Recovered Government Archive Landfill database provides a list of landfills derived from historical databases and includes many records that no longer appear in current government lists. Compiled from Records formerly available from the Department of Resources Recycling and Recovery in California.

GOVERNMENT RECORDS SEARCHED / DATA CURRENCY TRACKING

Date of Government Version: N/A
Date Data Arrived at EDR: 07/01/2013
Date Made Active in Reports: 01/13/2014
Number of Days to Update: 196

Source: Department of Resources Recycling and Recovery
Telephone: N/A
Last EDR Contact: 06/01/2012
Next Scheduled EDR Contact: N/A
Data Release Frequency: Varies

RGA LUST: Recovered Government Archive Leaking Underground Storage Tank

The EDR Recovered Government Archive Leaking Underground Storage Tank database provides a list of LUST incidents derived from historical databases and includes many records that no longer appear in current government lists. Compiled from Records formerly available from the State Water Resources Control Board in California.

Date of Government Version: N/A
Date Data Arrived at EDR: 07/01/2013
Date Made Active in Reports: 12/30/2013
Number of Days to Update: 182

Source: State Water Resources Control Board
Telephone: N/A
Last EDR Contact: 06/01/2012
Next Scheduled EDR Contact: N/A
Data Release Frequency: Varies

COUNTY RECORDS

ALAMEDA COUNTY:

Contaminated Sites

A listing of contaminated sites overseen by the Toxic Release Program (oil and groundwater contamination from chemical releases and spills) and the Leaking Underground Storage Tank Program (soil and ground water contamination from leaking petroleum USTs).

Date of Government Version: 09/22/2017
Date Data Arrived at EDR: 09/22/2017
Date Made Active in Reports: 10/10/2017
Number of Days to Update: 18

Source: Alameda County Environmental Health Services
Telephone: 510-567-6700
Last EDR Contact: 09/21/2017
Next Scheduled EDR Contact: 01/22/2018
Data Release Frequency: Semi-Annually

Underground Tanks

Underground storage tank sites located in Alameda county.

Date of Government Version: 07/07/2017
Date Data Arrived at EDR: 07/11/2017
Date Made Active in Reports: 08/23/2017
Number of Days to Update: 43

Source: Alameda County Environmental Health Services
Telephone: 510-567-6700
Last EDR Contact: 10/10/2017
Next Scheduled EDR Contact: 04/24/2047
Data Release Frequency: Semi-Annually

AMADOR COUNTY:

CUPA Facility List

Cupa Facility List

Date of Government Version: 06/20/2017
Date Data Arrived at EDR: 06/21/2017
Date Made Active in Reports: 08/09/2017
Number of Days to Update: 49

Source: Amador County Environmental Health
Telephone: 209-223-6439
Last EDR Contact: 08/31/2017
Next Scheduled EDR Contact: 12/18/2017
Data Release Frequency: Varies

BUTTE COUNTY:

CUPA Facility Listing

Cupa facility list.

GOVERNMENT RECORDS SEARCHED / DATA CURRENCY TRACKING

Date of Government Version: 04/21/2017
Date Data Arrived at EDR: 04/25/2017
Date Made Active in Reports: 08/09/2017
Number of Days to Update: 106

Source: Public Health Department
Telephone: 530-538-7149
Last EDR Contact: 09/18/2017
Next Scheduled EDR Contact: 10/23/2017
Data Release Frequency: No Update Planned

CALVERAS COUNTY:

CUPA Facility Listing Cupa Facility Listing

Date of Government Version: 04/25/2017
Date Data Arrived at EDR: 04/27/2017
Date Made Active in Reports: 08/09/2017
Number of Days to Update: 104

Source: Calveras County Environmental Health
Telephone: 209-754-6399
Last EDR Contact: 09/05/2017
Next Scheduled EDR Contact: 01/08/2018
Data Release Frequency: Quarterly

COLUSA COUNTY:

CUPA Facility List Cupa facility list.

Date of Government Version: 08/07/2017
Date Data Arrived at EDR: 08/08/2017
Date Made Active in Reports: 10/16/2017
Number of Days to Update: 69

Source: Health & Human Services
Telephone: 530-458-0396
Last EDR Contact: 08/03/2017
Next Scheduled EDR Contact: 11/20/2017
Data Release Frequency: Semi-Annually

CONTRA COSTA COUNTY:

Site List

List includes sites from the underground tank, hazardous waste generator and business plan/2185 programs.

Date of Government Version: 05/26/2017
Date Data Arrived at EDR: 05/30/2017
Date Made Active in Reports: 07/27/2017
Number of Days to Update: 58

Source: Contra Costa Health Services Department
Telephone: 925-646-2286
Last EDR Contact: 07/31/2017
Next Scheduled EDR Contact: 11/13/2017
Data Release Frequency: Semi-Annually

DEL NORTE COUNTY:

CUPA Facility List Cupa Facility list

Date of Government Version: 08/02/2017
Date Data Arrived at EDR: 08/08/2017
Date Made Active in Reports: 10/13/2017
Number of Days to Update: 66

Source: Del Norte County Environmental Health Division
Telephone: 707-465-0426
Last EDR Contact: 07/27/2017
Next Scheduled EDR Contact: 11/13/2017
Data Release Frequency: Varies

EL DORADO COUNTY:

CUPA Facility List CUPA facility list.

GOVERNMENT RECORDS SEARCHED / DATA CURRENCY TRACKING

Date of Government Version: 06/19/2017
Date Data Arrived at EDR: 06/20/2017
Date Made Active in Reports: 08/09/2017
Number of Days to Update: 50

Source: El Dorado County Environmental Management Department
Telephone: 530-621-6623
Last EDR Contact: 07/31/2017
Next Scheduled EDR Contact: 11/13/2017
Data Release Frequency: Varies

FRESNO COUNTY:

CUPA Resources List

Certified Unified Program Agency. CUPA's are responsible for implementing a unified hazardous materials and hazardous waste management regulatory program. The agency provides oversight of businesses that deal with hazardous materials, operate underground storage tanks or aboveground storage tanks.

Date of Government Version: 06/30/2017
Date Data Arrived at EDR: 07/05/2017
Date Made Active in Reports: 08/04/2017
Number of Days to Update: 30

Source: Dept. of Community Health
Telephone: 559-445-3271
Last EDR Contact: 09/27/2017
Next Scheduled EDR Contact: 01/15/2018
Data Release Frequency: Semi-Annually

GLENN COUNTY:

CUPA Facility List

Cupa facility list

Date of Government Version: 07/26/2017
Date Data Arrived at EDR: 07/28/2017
Date Made Active in Reports: 10/13/2017
Number of Days to Update: 77

Source: Glenn County Air Pollution Control District
Telephone: 830-934-6500
Last EDR Contact: 10/23/2017
Next Scheduled EDR Contact: 02/05/2018
Data Release Frequency: Varies

HUMBOLDT COUNTY:

CUPA Facility List

CUPA facility list.

Date of Government Version: 08/03/2017
Date Data Arrived at EDR: 08/08/2017
Date Made Active in Reports: 10/16/2017
Number of Days to Update: 69

Source: Humboldt County Environmental Health
Telephone: N/A
Last EDR Contact: 08/03/2017
Next Scheduled EDR Contact: 12/04/2017
Data Release Frequency: Semi-Annually

IMPERIAL COUNTY:

CUPA Facility List

Cupa facility list.

Date of Government Version: 07/21/2017
Date Data Arrived at EDR: 07/25/2017
Date Made Active in Reports: 10/16/2017
Number of Days to Update: 83

Source: San Diego Border Field Office
Telephone: 760-339-2777
Last EDR Contact: 10/23/2017
Next Scheduled EDR Contact: 02/05/2018
Data Release Frequency: Varies

INYO COUNTY:

GOVERNMENT RECORDS SEARCHED / DATA CURRENCY TRACKING

CUPA Facility List

Cupa facility list.

Date of Government Version: 06/08/2017
Date Data Arrived at EDR: 06/09/2017
Date Made Active in Reports: 08/04/2017
Number of Days to Update: 56

Source: Inyo County Environmental Health Services
Telephone: 760-878-0238
Last EDR Contact: 08/31/2017
Next Scheduled EDR Contact: 12/04/2017
Data Release Frequency: Varies

KERN COUNTY:

Underground Storage Tank Sites & Tank Listing Kern County Sites and Tanks Listing.

Date of Government Version: 08/07/2017
Date Data Arrived at EDR: 08/08/2017
Date Made Active in Reports: 09/21/2017
Number of Days to Update: 44

Source: Kern County Environment Health Services Department
Telephone: 661-862-8700
Last EDR Contact: 08/03/2017
Next Scheduled EDR Contact: 11/20/2017
Data Release Frequency: Quarterly

KINGS COUNTY:

CUPA Facility List

A listing of sites included in the county's Certified Unified Program Agency database. California's Secretary for Environmental Protection established the unified hazardous materials and hazardous waste regulatory program as required by chapter 6.11 of the California Health and Safety Code. The Unified Program consolidates the administration, permits, inspections, and enforcement activities.

Date of Government Version: 09/22/2017
Date Data Arrived at EDR: 09/22/2017
Date Made Active in Reports: 10/16/2017
Number of Days to Update: 24

Source: Kings County Department of Public Health
Telephone: 559-584-1411
Last EDR Contact: 09/22/2017
Next Scheduled EDR Contact: 12/04/2017
Data Release Frequency: Varies

LAKE COUNTY:

CUPA Facility List

Cupa facility list

Date of Government Version: 08/03/2017
Date Data Arrived at EDR: 08/03/2017
Date Made Active in Reports: 10/16/2017
Number of Days to Update: 74

Source: Lake County Environmental Health
Telephone: 707-263-1164
Last EDR Contact: 10/16/2017
Next Scheduled EDR Contact: 01/29/2018
Data Release Frequency: Varies

LASSEN COUNTY:

CUPA Facility List

Cupa facility list

Date of Government Version: 07/24/2017
Date Data Arrived at EDR: 07/26/2017
Date Made Active in Reports: 10/16/2017
Number of Days to Update: 82

Source: Lassen County Environmental Health
Telephone: 530-251-8528
Last EDR Contact: 10/23/2017
Next Scheduled EDR Contact: 02/05/2018
Data Release Frequency: Varies

LOS ANGELES COUNTY:

GOVERNMENT RECORDS SEARCHED / DATA CURRENCY TRACKING

San Gabriel Valley Areas of Concern

San Gabriel Valley areas where VOC contamination is at or above the MCL as designated by region 9 EPA office.

Date of Government Version: 03/30/2009
Date Data Arrived at EDR: 03/31/2009
Date Made Active in Reports: 10/23/2009
Number of Days to Update: 206

Source: EPA Region 9
Telephone: 415-972-3178
Last EDR Contact: 09/18/2017
Next Scheduled EDR Contact: 01/01/2018
Data Release Frequency: No Update Planned

HMS: Street Number List

Industrial Waste and Underground Storage Tank Sites.

Date of Government Version: 10/11/2017
Date Data Arrived at EDR: 10/12/2017
Date Made Active in Reports: 10/17/2017
Number of Days to Update: 5

Source: Department of Public Works
Telephone: 626-458-3517
Last EDR Contact: 10/10/2017
Next Scheduled EDR Contact: 01/22/2018
Data Release Frequency: Semi-Annually

List of Solid Waste Facilities

Solid Waste Facilities in Los Angeles County.

Date of Government Version: 07/17/2017
Date Data Arrived at EDR: 07/18/2017
Date Made Active in Reports: 09/21/2017
Number of Days to Update: 65

Source: La County Department of Public Works
Telephone: 818-458-5185
Last EDR Contact: 10/17/2017
Next Scheduled EDR Contact: 01/29/2018
Data Release Frequency: Varies

City of Los Angeles Landfills

Landfills owned and maintained by the City of Los Angeles.

Date of Government Version: 01/01/2017
Date Data Arrived at EDR: 04/21/2017
Date Made Active in Reports: 10/09/2017
Number of Days to Update: 171

Source: Engineering & Construction Division
Telephone: 213-473-7869
Last EDR Contact: 10/16/2017
Next Scheduled EDR Contact: 01/29/2018
Data Release Frequency: Varies

Site Mitigation List

Industrial sites that have had some sort of spill or complaint.

Date of Government Version: 03/29/2016
Date Data Arrived at EDR: 04/06/2016
Date Made Active in Reports: 06/13/2016
Number of Days to Update: 68

Source: Community Health Services
Telephone: 323-890-7806
Last EDR Contact: 10/17/2017
Next Scheduled EDR Contact: 01/29/2018
Data Release Frequency: Annually

City of El Segundo Underground Storage Tank

Underground storage tank sites located in El Segundo city.

Date of Government Version: 01/21/2017
Date Data Arrived at EDR: 04/19/2017
Date Made Active in Reports: 05/10/2017
Number of Days to Update: 21

Source: City of El Segundo Fire Department
Telephone: 310-524-2236
Last EDR Contact: 10/16/2017
Next Scheduled EDR Contact: 01/29/2018
Data Release Frequency: Semi-Annually

City of Long Beach Underground Storage Tank

Underground storage tank sites located in the city of Long Beach.

Date of Government Version: 03/09/2017
Date Data Arrived at EDR: 03/10/2017
Date Made Active in Reports: 05/03/2017
Number of Days to Update: 54

Source: City of Long Beach Fire Department
Telephone: 562-570-2563
Last EDR Contact: 10/23/2017
Next Scheduled EDR Contact: 02/05/2018
Data Release Frequency: Annually

GOVERNMENT RECORDS SEARCHED / DATA CURRENCY TRACKING

City of Torrance Underground Storage Tank

Underground storage tank sites located in the city of Torrance.

Date of Government Version: 07/11/2017
Date Data Arrived at EDR: 07/14/2017
Date Made Active in Reports: 09/21/2017
Number of Days to Update: 69

Source: City of Torrance Fire Department
Telephone: 310-618-2973
Last EDR Contact: 10/10/2017
Next Scheduled EDR Contact: 01/22/2018
Data Release Frequency: Semi-Annually

MADERA COUNTY:

CUPA Facility List

A listing of sites included in the county's Certified Unified Program Agency database. California's Secretary for Environmental Protection established the unified hazardous materials and hazardous waste regulatory program as required by chapter 6.11 of the California Health and Safety Code. The Unified Program consolidates the administration, permits, inspections, and enforcement activities.

Date of Government Version: 06/01/2017
Date Data Arrived at EDR: 06/02/2017
Date Made Active in Reports: 08/04/2017
Number of Days to Update: 63

Source: Madera County Environmental Health
Telephone: 559-675-7823
Last EDR Contact: 08/21/2017
Next Scheduled EDR Contact: 12/04/2017
Data Release Frequency: Varies

MARIN COUNTY:

Underground Storage Tank Sites

Currently permitted USTs in Marin County.

Date of Government Version: 07/03/2017
Date Data Arrived at EDR: 09/06/2017
Date Made Active in Reports: 09/21/2017
Number of Days to Update: 15

Source: Public Works Department Waste Management
Telephone: 415-473-6647
Last EDR Contact: 09/27/2017
Next Scheduled EDR Contact: 01/15/2018
Data Release Frequency: Semi-Annually

MERCED COUNTY:

CUPA Facility List

CUPA facility list.

Date of Government Version: 10/02/2017
Date Data Arrived at EDR: 10/03/2017
Date Made Active in Reports: 10/17/2017
Number of Days to Update: 14

Source: Merced County Environmental Health
Telephone: 209-381-1094
Last EDR Contact: 09/27/2017
Next Scheduled EDR Contact: 12/04/2017
Data Release Frequency: Varies

MONO COUNTY:

CUPA Facility List

CUPA Facility List

Date of Government Version: 08/08/2017
Date Data Arrived at EDR: 09/06/2017
Date Made Active in Reports: 10/16/2017
Number of Days to Update: 40

Source: Mono County Health Department
Telephone: 760-932-5580
Last EDR Contact: 08/08/2017
Next Scheduled EDR Contact: 12/11/2017
Data Release Frequency: Varies

MONTEREY COUNTY:

GOVERNMENT RECORDS SEARCHED / DATA CURRENCY TRACKING

CUPA Facility Listing

CUPA Program listing from the Environmental Health Division.

Date of Government Version: 06/22/2017
Date Data Arrived at EDR: 06/23/2017
Date Made Active in Reports: 08/09/2017
Number of Days to Update: 47

Source: Monterey County Health Department
Telephone: 831-796-1297
Last EDR Contact: 08/21/2017
Next Scheduled EDR Contact: 12/04/2017
Data Release Frequency: Varies

NAPA COUNTY:

Sites With Reported Contamination

A listing of leaking underground storage tank sites located in Napa county.

Date of Government Version: 01/09/2017
Date Data Arrived at EDR: 01/11/2017
Date Made Active in Reports: 03/02/2017
Number of Days to Update: 50

Source: Napa County Department of Environmental Management
Telephone: 707-253-4269
Last EDR Contact: 08/24/2017
Next Scheduled EDR Contact: 12/11/2017
Data Release Frequency: No Update Planned

Closed and Operating Underground Storage Tank Sites

Underground storage tank sites located in Napa county.

Date of Government Version: 05/31/2017
Date Data Arrived at EDR: 06/01/2017
Date Made Active in Reports: 08/25/2017
Number of Days to Update: 85

Source: Napa County Department of Environmental Management
Telephone: 707-253-4269
Last EDR Contact: 08/24/2017
Next Scheduled EDR Contact: 12/11/2017
Data Release Frequency: No Update Planned

NEVADA COUNTY:

CUPA Facility List

CUPA facility list.

Date of Government Version: 08/04/2017
Date Data Arrived at EDR: 08/08/2017
Date Made Active in Reports: 10/16/2017
Number of Days to Update: 69

Source: Community Development Agency
Telephone: 530-265-1467
Last EDR Contact: 07/27/2017
Next Scheduled EDR Contact: 11/13/2017
Data Release Frequency: Varies

ORANGE COUNTY:

List of Industrial Site Cleanups

Petroleum and non-petroleum spills.

Date of Government Version: 08/07/2017
Date Data Arrived at EDR: 08/11/2017
Date Made Active in Reports: 10/11/2017
Number of Days to Update: 61

Source: Health Care Agency
Telephone: 714-834-3446
Last EDR Contact: 08/07/2017
Next Scheduled EDR Contact: 11/20/2017
Data Release Frequency: Annually

List of Underground Storage Tank Cleanups

Orange County Underground Storage Tank Cleanups (LUST).

Date of Government Version: 08/07/2017
Date Data Arrived at EDR: 08/11/2017
Date Made Active in Reports: 09/21/2017
Number of Days to Update: 41

Source: Health Care Agency
Telephone: 714-834-3446
Last EDR Contact: 08/07/2017
Next Scheduled EDR Contact: 11/20/2017
Data Release Frequency: Quarterly

GOVERNMENT RECORDS SEARCHED / DATA CURRENCY TRACKING

List of Underground Storage Tank Facilities

Orange County Underground Storage Tank Facilities (UST).

Date of Government Version: 08/07/2017	Source: Health Care Agency
Date Data Arrived at EDR: 08/09/2017	Telephone: 714-834-3446
Date Made Active in Reports: 09/21/2017	Last EDR Contact: 08/09/2017
Number of Days to Update: 43	Next Scheduled EDR Contact: 11/20/2017
	Data Release Frequency: Quarterly

PLACER COUNTY:

Master List of Facilities

List includes aboveground tanks, underground tanks and cleanup sites.

Date of Government Version: 06/02/2017	Source: Placer County Health and Human Services
Date Data Arrived at EDR: 06/06/2017	Telephone: 530-745-2363
Date Made Active in Reports: 08/22/2017	Last EDR Contact: 08/31/2017
Number of Days to Update: 77	Next Scheduled EDR Contact: 12/18/2017
	Data Release Frequency: Semi-Annually

PLUMAS COUNTY:

CUPA Facility List

Plumas County CUPA Program facilities.

Date of Government Version: 06/19/2017	Source: Plumas County Environmental Health
Date Data Arrived at EDR: 07/05/2017	Telephone: 530-283-6355
Date Made Active in Reports: 08/09/2017	Last EDR Contact: 10/23/2017
Number of Days to Update: 35	Next Scheduled EDR Contact: 02/05/2018
	Data Release Frequency: Varies

RIVERSIDE COUNTY:

Listing of Underground Tank Cleanup Sites

Riverside County Underground Storage Tank Cleanup Sites (LUST).

Date of Government Version: 07/11/2017	Source: Department of Environmental Health
Date Data Arrived at EDR: 07/14/2017	Telephone: 951-358-5055
Date Made Active in Reports: 09/21/2017	Last EDR Contact: 09/18/2017
Number of Days to Update: 69	Next Scheduled EDR Contact: 01/01/2018
	Data Release Frequency: Quarterly

Underground Storage Tank Tank List

Underground storage tank sites located in Riverside county.

Date of Government Version: 07/11/2017	Source: Department of Environmental Health
Date Data Arrived at EDR: 07/14/2017	Telephone: 951-358-5055
Date Made Active in Reports: 09/21/2017	Last EDR Contact: 09/18/2017
Number of Days to Update: 69	Next Scheduled EDR Contact: 01/01/2018
	Data Release Frequency: Quarterly

SACRAMENTO COUNTY:

Toxic Site Clean-Up List

List of sites where unauthorized releases of potentially hazardous materials have occurred.

GOVERNMENT RECORDS SEARCHED / DATA CURRENCY TRACKING

Date of Government Version: 08/02/2017
Date Data Arrived at EDR: 10/03/2017
Date Made Active in Reports: 10/06/2017
Number of Days to Update: 3

Source: Sacramento County Environmental Management
Telephone: 916-875-8406
Last EDR Contact: 10/03/2017
Next Scheduled EDR Contact: 01/15/2018
Data Release Frequency: Quarterly

Master Hazardous Materials Facility List

Any business that has hazardous materials on site - hazardous material storage sites, underground storage tanks, waste generators.

Date of Government Version: 05/03/2017
Date Data Arrived at EDR: 07/06/2017
Date Made Active in Reports: 08/22/2017
Number of Days to Update: 47

Source: Sacramento County Environmental Management
Telephone: 916-875-8406
Last EDR Contact: 10/03/2017
Next Scheduled EDR Contact: 01/15/2018
Data Release Frequency: Quarterly

SAN BENITO COUNTY:

CUPA Facility List

Cupa facility list

Date of Government Version: 08/08/2017
Date Data Arrived at EDR: 08/11/2017
Date Made Active in Reports: 10/16/2017
Number of Days to Update: 66

Source: San Benito County Environmental Health
Telephone: N/A
Last EDR Contact: 08/03/2017
Next Scheduled EDR Contact: 11/20/2017
Data Release Frequency: Varies

SAN BERNARDINO COUNTY:

Hazardous Material Permits

This listing includes underground storage tanks, medical waste handlers/generators, hazardous materials handlers, hazardous waste generators, and waste oil generators/handlers.

Date of Government Version: 05/30/2017
Date Data Arrived at EDR: 06/01/2017
Date Made Active in Reports: 08/25/2017
Number of Days to Update: 85

Source: San Bernardino County Fire Department Hazardous Materials Division
Telephone: 909-387-3041
Last EDR Contact: 08/07/2017
Next Scheduled EDR Contact: 11/20/2017
Data Release Frequency: Quarterly

SAN DIEGO COUNTY:

Hazardous Materials Management Division Database

The database includes: HE58 - This report contains the business name, site address, business phone number, establishment 'H' permit number, type of permit, and the business status. HE17 - In addition to providing the same information provided in the HE58 listing, HE17 provides inspection dates, violations received by the establishment, hazardous waste generated, the quantity, method of storage, treatment/disposal of waste and the hauler, and information on underground storage tanks. Unauthorized Release List - Includes a summary of environmental contamination cases in San Diego County (underground tank cases, non-tank cases, groundwater contamination, and soil contamination are included.)

Date of Government Version: 06/05/2017
Date Data Arrived at EDR: 06/07/2017
Date Made Active in Reports: 08/15/2017
Number of Days to Update: 69

Source: Hazardous Materials Management Division
Telephone: 619-338-2268
Last EDR Contact: 09/06/2017
Next Scheduled EDR Contact: 12/18/2017
Data Release Frequency: Quarterly

GOVERNMENT RECORDS SEARCHED / DATA CURRENCY TRACKING

Solid Waste Facilities

San Diego County Solid Waste Facilities.

Date of Government Version: 10/31/2015
Date Data Arrived at EDR: 11/07/2015
Date Made Active in Reports: 01/04/2016
Number of Days to Update: 58

Source: Department of Health Services
Telephone: 619-338-2209
Last EDR Contact: 10/23/2017
Next Scheduled EDR Contact: 02/05/2018
Data Release Frequency: Varies

Environmental Case Listing

The listing contains all underground tank release cases and projects pertaining to properties contaminated with hazardous substances that are actively under review by the Site Assessment and Mitigation Program.

Date of Government Version: 03/23/2010
Date Data Arrived at EDR: 06/15/2010
Date Made Active in Reports: 07/09/2010
Number of Days to Update: 24

Source: San Diego County Department of Environmental Health
Telephone: 619-338-2371
Last EDR Contact: 08/31/2017
Next Scheduled EDR Contact: 12/18/2017
Data Release Frequency: No Update Planned

SAN FRANCISCO COUNTY:

Local Oversight Facilities

A listing of leaking underground storage tank sites located in San Francisco county.

Date of Government Version: 09/19/2008
Date Data Arrived at EDR: 09/19/2008
Date Made Active in Reports: 09/29/2008
Number of Days to Update: 10

Source: Department Of Public Health San Francisco County
Telephone: 415-252-3920
Last EDR Contact: 08/07/2017
Next Scheduled EDR Contact: 11/20/2017
Data Release Frequency: Quarterly

Underground Storage Tank Information

Underground storage tank sites located in San Francisco county.

Date of Government Version: 05/03/2017
Date Data Arrived at EDR: 05/08/2017
Date Made Active in Reports: 08/25/2017
Number of Days to Update: 109

Source: Department of Public Health
Telephone: 415-252-3920
Last EDR Contact: 08/21/2017
Next Scheduled EDR Contact: 11/20/2017
Data Release Frequency: Quarterly

SAN JOAQUIN COUNTY:

San Joaquin Co. UST

A listing of underground storage tank locations in San Joaquin county.

Date of Government Version: 10/03/2017
Date Data Arrived at EDR: 10/06/2017
Date Made Active in Reports: 10/10/2017
Number of Days to Update: 4

Source: Environmental Health Department
Telephone: N/A
Last EDR Contact: 08/28/2017
Next Scheduled EDR Contact: 01/01/2018
Data Release Frequency: Semi-Annually

SAN LUIS OBISPO COUNTY:

CUPA Facility List

Cupa Facility List.

Date of Government Version: 06/05/2017
Date Data Arrived at EDR: 06/16/2017
Date Made Active in Reports: 08/09/2017
Number of Days to Update: 54

Source: San Luis Obispo County Public Health Department
Telephone: 805-781-5596
Last EDR Contact: 08/18/2017
Next Scheduled EDR Contact: 12/04/2017
Data Release Frequency: Varies

SAN MATEO COUNTY:

GOVERNMENT RECORDS SEARCHED / DATA CURRENCY TRACKING

Business Inventory

List includes Hazardous Materials Business Plan, hazardous waste generators, and underground storage tanks.

Date of Government Version: 09/15/2017
Date Data Arrived at EDR: 09/19/2017
Date Made Active in Reports: 10/17/2017
Number of Days to Update: 28

Source: San Mateo County Environmental Health Services Division
Telephone: 650-363-1921
Last EDR Contact: 09/07/2017
Next Scheduled EDR Contact: 12/25/2017
Data Release Frequency: Annually

Fuel Leak List

A listing of leaking underground storage tank sites located in San Mateo county.

Date of Government Version: 06/15/2017
Date Data Arrived at EDR: 06/19/2017
Date Made Active in Reports: 08/22/2017
Number of Days to Update: 64

Source: San Mateo County Environmental Health Services Division
Telephone: 650-363-1921
Last EDR Contact: 09/07/2017
Next Scheduled EDR Contact: 12/25/2017
Data Release Frequency: Semi-Annually

SANTA BARBARA COUNTY:

CUPA Facility Listing

CUPA Program Listing from the Environmental Health Services division.

Date of Government Version: 09/08/2011
Date Data Arrived at EDR: 09/09/2011
Date Made Active in Reports: 10/07/2011
Number of Days to Update: 28

Source: Santa Barbara County Public Health Department
Telephone: 805-686-8167
Last EDR Contact: 08/18/2017
Next Scheduled EDR Contact: 12/04/2017
Data Release Frequency: Varies

SANTA CLARA COUNTY:

Cupa Facility List

Cupa facility list

Date of Government Version: 08/07/2017
Date Data Arrived at EDR: 08/10/2017
Date Made Active in Reports: 10/16/2017
Number of Days to Update: 67

Source: Department of Environmental Health
Telephone: 408-918-1973
Last EDR Contact: 08/07/2017
Next Scheduled EDR Contact: 12/04/2017
Data Release Frequency: Varies

HIST LUST - Fuel Leak Site Activity Report

A listing of open and closed leaking underground storage tanks. This listing is no longer updated by the county. Leaking underground storage tanks are now handled by the Department of Environmental Health.

Date of Government Version: 03/29/2005
Date Data Arrived at EDR: 03/30/2005
Date Made Active in Reports: 04/21/2005
Number of Days to Update: 22

Source: Santa Clara Valley Water District
Telephone: 408-265-2600
Last EDR Contact: 03/23/2009
Next Scheduled EDR Contact: 06/22/2009
Data Release Frequency: No Update Planned

LOP Listing

A listing of leaking underground storage tanks located in Santa Clara county.

Date of Government Version: 03/03/2014
Date Data Arrived at EDR: 03/05/2014
Date Made Active in Reports: 03/18/2014
Number of Days to Update: 13

Source: Department of Environmental Health
Telephone: 408-918-3417
Last EDR Contact: 08/24/2017
Next Scheduled EDR Contact: 12/11/2017
Data Release Frequency: Annually

GOVERNMENT RECORDS SEARCHED / DATA CURRENCY TRACKING

Hazardous Material Facilities

Hazardous material facilities, including underground storage tank sites.

Date of Government Version: 05/04/2017
Date Data Arrived at EDR: 05/08/2017
Date Made Active in Reports: 07/27/2017
Number of Days to Update: 80

Source: City of San Jose Fire Department
Telephone: 408-535-7694
Last EDR Contact: 08/03/2017
Next Scheduled EDR Contact: 11/20/2017
Data Release Frequency: Annually

SANTA CRUZ COUNTY:

CUPA Facility List

CUPA facility listing.

Date of Government Version: 01/21/2017
Date Data Arrived at EDR: 02/22/2017
Date Made Active in Reports: 05/23/2017
Number of Days to Update: 30

Source: Santa Cruz County Environmental Health
Telephone: 831-464-2761
Last EDR Contact: 08/18/2017
Next Scheduled EDR Contact: 12/04/2017
Data Release Frequency: Varies

SHASTA COUNTY:

CUPA Facility List

Cupa Facility List.

Date of Government Version: 06/15/2017
Date Data Arrived at EDR: 06/19/2017
Date Made Active in Reports: 08/09/2017
Number of Days to Update: 51

Source: Shasta County Department of Resource Management
Telephone: 530-225-5789
Last EDR Contact: 08/21/2017
Next Scheduled EDR Contact: 12/04/2017
Data Release Frequency: Varies

SOLANO COUNTY:

Leaking Underground Storage Tanks

A listing of leaking underground storage tank sites located in Solano county.

Date of Government Version: 06/15/2017
Date Data Arrived at EDR: 06/20/2017
Date Made Active in Reports: 08/22/2017
Number of Days to Update: 63

Source: Solano County Department of Environmental Management
Telephone: 707-784-6770
Last EDR Contact: 09/25/2017
Next Scheduled EDR Contact: 12/25/2017
Data Release Frequency: Quarterly

Underground Storage Tanks

Underground storage tank sites located in Solano county.

Date of Government Version: 06/15/2017
Date Data Arrived at EDR: 06/21/2017
Date Made Active in Reports: 08/29/2017
Number of Days to Update: 69

Source: Solano County Department of Environmental Management
Telephone: 707-784-6770
Last EDR Contact: 09/25/2017
Next Scheduled EDR Contact: 12/25/2017
Data Release Frequency: Quarterly

SONOMA COUNTY:

Cupa Facility List

Cupa Facility list

GOVERNMENT RECORDS SEARCHED / DATA CURRENCY TRACKING

Date of Government Version: 06/23/2017
Date Data Arrived at EDR: 06/27/2017
Date Made Active in Reports: 08/09/2017
Number of Days to Update: 43

Source: County of Sonoma Fire & Emergency Services Department
Telephone: 707-565-1174
Last EDR Contact: 09/25/2017
Next Scheduled EDR Contact: 01/01/2018
Data Release Frequency: Varies

Leaking Underground Storage Tank Sites

A listing of leaking underground storage tank sites located in Sonoma county.

Date of Government Version: 07/05/2017
Date Data Arrived at EDR: 07/06/2017
Date Made Active in Reports: 08/22/2017
Number of Days to Update: 47

Source: Department of Health Services
Telephone: 707-565-6565
Last EDR Contact: 09/25/2017
Next Scheduled EDR Contact: 01/08/2018
Data Release Frequency: Quarterly

STANISLAUS COUNTY:

CUPA Facility List

Cupa facility list

Date of Government Version: 05/10/2017
Date Data Arrived at EDR: 05/16/2017
Date Made Active in Reports: 08/09/2017
Number of Days to Update: 85

Source: Stanislaus County Department of Environmental Protection
Telephone: 209-525-6751
Last EDR Contact: 10/16/2017
Next Scheduled EDR Contact: 01/29/2018
Data Release Frequency: Varies

SUTTER COUNTY:

Underground Storage Tanks

Underground storage tank sites located in Sutter county.

Date of Government Version: 06/02/2017
Date Data Arrived at EDR: 06/06/2017
Date Made Active in Reports: 08/25/2017
Number of Days to Update: 80

Source: Sutter County Department of Agriculture
Telephone: 530-822-7500
Last EDR Contact: 08/31/2017
Next Scheduled EDR Contact: 12/18/2017
Data Release Frequency: Semi-Annually

TEHAMA COUNTY:

CUPA Facility List

Cupa facilities

Date of Government Version: 07/19/2017
Date Data Arrived at EDR: 08/11/2017
Date Made Active in Reports: 10/16/2017
Number of Days to Update: 66

Source: Tehama County Department of Environmental Health
Telephone: 530-527-8020
Last EDR Contact: 08/03/2017
Next Scheduled EDR Contact: 11/20/2017
Data Release Frequency: Varies

TRINITY COUNTY:

CUPA Facility List

Cupa facility list

Date of Government Version: 07/21/2017
Date Data Arrived at EDR: 07/25/2017
Date Made Active in Reports: 10/16/2017
Number of Days to Update: 83

Source: Department of Toxic Substances Control
Telephone: 760-352-0381
Last EDR Contact: 10/23/2017
Next Scheduled EDR Contact: 02/05/2018
Data Release Frequency: Varies

TULARE COUNTY:

GOVERNMENT RECORDS SEARCHED / DATA CURRENCY TRACKING

CUPA Facility List

Cupa program facilities

Date of Government Version: 09/27/2017
Date Data Arrived at EDR: 09/28/2017
Date Made Active in Reports: 10/16/2017
Number of Days to Update: 18

Source: Tulare County Environmental Health Services Division
Telephone: 559-624-7400
Last EDR Contact: 09/22/2017
Next Scheduled EDR Contact: 11/20/2017
Data Release Frequency: Varies

TUOLUMNE COUNTY:

CUPA Facility List

Cupa facility list

Date of Government Version: 04/27/2017
Date Data Arrived at EDR: 04/27/2017
Date Made Active in Reports: 08/10/2017
Number of Days to Update: 105

Source: Divison of Environmental Health
Telephone: 209-533-5633
Last EDR Contact: 10/23/2017
Next Scheduled EDR Contact: 02/05/2018
Data Release Frequency: Varies

VENTURA COUNTY:

Business Plan, Hazardous Waste Producers, and Operating Underground Tanks

The BWT list indicates by site address whether the Environmental Health Division has Business Plan (B), Waste Producer (W), and/or Underground Tank (T) information.

Date of Government Version: 06/26/2017
Date Data Arrived at EDR: 08/03/2017
Date Made Active in Reports: 10/16/2017
Number of Days to Update: 74

Source: Ventura County Environmental Health Division
Telephone: 805-654-2813
Last EDR Contact: 10/23/2017
Next Scheduled EDR Contact: 02/05/2018
Data Release Frequency: Quarterly

Inventory of Illegal Abandoned and Inactive Sites

Ventura County Inventory of Closed, Illegal Abandoned, and Inactive Sites.

Date of Government Version: 12/01/2011
Date Data Arrived at EDR: 12/01/2011
Date Made Active in Reports: 01/19/2012
Number of Days to Update: 49

Source: Environmental Health Division
Telephone: 805-654-2813
Last EDR Contact: 09/27/2017
Next Scheduled EDR Contact: 01/15/2018
Data Release Frequency: Annually

Listing of Underground Tank Cleanup Sites

Ventura County Underground Storage Tank Cleanup Sites (LUST).

Date of Government Version: 05/29/2008
Date Data Arrived at EDR: 06/24/2008
Date Made Active in Reports: 07/31/2008
Number of Days to Update: 37

Source: Environmental Health Division
Telephone: 805-654-2813
Last EDR Contact: 08/10/2017
Next Scheduled EDR Contact: 11/27/2017
Data Release Frequency: Quarterly

Medical Waste Program List

To protect public health and safety and the environment from potential exposure to disease causing agents, the Environmental Health Division Medical Waste Program regulates the generation, handling, storage, treatment and disposal of medical waste throughout the County.

Date of Government Version: 06/26/2017
Date Data Arrived at EDR: 08/03/2017
Date Made Active in Reports: 10/17/2017
Number of Days to Update: 75

Source: Ventura County Resource Management Agency
Telephone: 805-654-2813
Last EDR Contact: 10/23/2017
Next Scheduled EDR Contact: 02/05/2018
Data Release Frequency: Quarterly

GOVERNMENT RECORDS SEARCHED / DATA CURRENCY TRACKING

Underground Tank Closed Sites List

Ventura County Operating Underground Storage Tank Sites (UST)/Underground Tank Closed Sites List.

Date of Government Version: 08/28/2017	Source: Environmental Health Division
Date Data Arrived at EDR: 09/12/2017	Telephone: 805-654-2813
Date Made Active in Reports: 09/21/2017	Last EDR Contact: 09/12/2017
Number of Days to Update: 9	Next Scheduled EDR Contact: 12/25/2017
	Data Release Frequency: Quarterly

YOLO COUNTY:

Underground Storage Tank Comprehensive Facility Report

Underground storage tank sites located in Yolo county.

Date of Government Version: 06/29/2017	Source: Yolo County Department of Health
Date Data Arrived at EDR: 07/05/2017	Telephone: 530-666-8646
Date Made Active in Reports: 08/25/2017	Last EDR Contact: 09/27/2017
Number of Days to Update: 51	Next Scheduled EDR Contact: 01/15/2018
	Data Release Frequency: Annually

YUBA COUNTY:

CUPA Facility List

CUPA facility listing for Yuba County.

Date of Government Version: 07/31/2017	Source: Yuba County Environmental Health Department
Date Data Arrived at EDR: 08/03/2017	Telephone: 530-749-7523
Date Made Active in Reports: 10/16/2017	Last EDR Contact: 07/27/2017
Number of Days to Update: 74	Next Scheduled EDR Contact: 11/13/2017
	Data Release Frequency: Varies

OTHER DATABASE(S)

Depending on the geographic area covered by this report, the data provided in these specialty databases may or may not be complete. For example, the existence of wetlands information data in a specific report does not mean that all wetlands in the area covered by the report are included. Moreover, the absence of any reported wetlands information does not necessarily mean that wetlands do not exist in the area covered by the report.

CT MANIFEST: Hazardous Waste Manifest Data

Facility and manifest data. Manifest is a document that lists and tracks hazardous waste from the generator through transporters to a tsd facility.

Date of Government Version: 07/30/2013	Source: Department of Energy & Environmental Protection
Date Data Arrived at EDR: 08/19/2013	Telephone: 860-424-3375
Date Made Active in Reports: 10/03/2013	Last EDR Contact: 08/18/2017
Number of Days to Update: 45	Next Scheduled EDR Contact: 11/27/2017
	Data Release Frequency: No Update Planned

NJ MANIFEST: Manifest Information

Hazardous waste manifest information.

Date of Government Version: 12/31/2016	Source: Department of Environmental Protection
Date Data Arrived at EDR: 04/11/2017	Telephone: N/A
Date Made Active in Reports: 07/27/2017	Last EDR Contact: 10/05/2017
Number of Days to Update: 107	Next Scheduled EDR Contact: 01/22/2018
	Data Release Frequency: Annually

GOVERNMENT RECORDS SEARCHED / DATA CURRENCY TRACKING

NY MANIFEST: Facility and Manifest Data

Manifest is a document that lists and tracks hazardous waste from the generator through transporters to a TSD facility.

Date of Government Version: 07/31/2017
Date Data Arrived at EDR: 08/03/2017
Date Made Active in Reports: 10/12/2017
Number of Days to Update: 70

Source: Department of Environmental Conservation
Telephone: 518-402-8651
Last EDR Contact: 08/03/2017
Next Scheduled EDR Contact: 11/13/2017
Data Release Frequency: Quarterly

PA MANIFEST: Manifest Information

Hazardous waste manifest information.

Date of Government Version: 12/31/2016
Date Data Arrived at EDR: 07/25/2017
Date Made Active in Reports: 09/25/2017
Number of Days to Update: 62

Source: Department of Environmental Protection
Telephone: 717-783-8990
Last EDR Contact: 10/16/2017
Next Scheduled EDR Contact: 01/29/2018
Data Release Frequency: Annually

RI MANIFEST: Manifest information

Hazardous waste manifest information

Date of Government Version: 12/31/2013
Date Data Arrived at EDR: 06/19/2015
Date Made Active in Reports: 07/15/2015
Number of Days to Update: 26

Source: Department of Environmental Management
Telephone: 401-222-2797
Last EDR Contact: 08/21/2017
Next Scheduled EDR Contact: 12/04/2017
Data Release Frequency: Annually

WI MANIFEST: Manifest Information

Hazardous waste manifest information.

Date of Government Version: 12/31/2016
Date Data Arrived at EDR: 04/13/2017
Date Made Active in Reports: 07/14/2017
Number of Days to Update: 92

Source: Department of Natural Resources
Telephone: N/A
Last EDR Contact: 09/11/2017
Next Scheduled EDR Contact: 12/25/2017
Data Release Frequency: Annually

Oil/Gas Pipelines

Source: PennWell Corporation

Petroleum Bundle (Crude Oil, Refined Products, Petrochemicals, Gas Liquids (LPG/NGL), and Specialty Gases (Miscellaneous)) N = Natural Gas Bundle (Natural Gas, Gas Liquids (LPG/NGL), and Specialty Gases (Miscellaneous)). This map includes information copyrighted by PennWell Corporation. This information is provided on a best effort basis and PennWell Corporation does not guarantee its accuracy nor warrant its fitness for any particular purpose. Such information has been reprinted with the permission of PennWell.

Electric Power Transmission Line Data

Source: PennWell Corporation

This map includes information copyrighted by PennWell Corporation. This information is provided on a best effort basis and PennWell Corporation does not guarantee its accuracy nor warrant its fitness for any particular purpose. Such information has been reprinted with the permission of PennWell.

Sensitive Receptors: There are individuals deemed sensitive receptors due to their fragile immune systems and special sensitivity to environmental discharges. These sensitive receptors typically include the elderly, the sick, and children. While the location of all sensitive receptors cannot be determined, EDR indicates those buildings and facilities - schools, daycares, hospitals, medical centers, and nursing homes - where individuals who are sensitive receptors are likely to be located.

AHA Hospitals:

Source: American Hospital Association, Inc.
Telephone: 312-280-5991

The database includes a listing of hospitals based on the American Hospital Association's annual survey of hospitals.

Medical Centers: Provider of Services Listing

Source: Centers for Medicare & Medicaid Services
Telephone: 410-786-3000

A listing of hospitals with Medicare provider number, produced by Centers of Medicare & Medicaid Services, a federal agency within the U.S. Department of Health and Human Services.

GOVERNMENT RECORDS SEARCHED / DATA CURRENCY TRACKING

Nursing Homes

Source: National Institutes of Health

Telephone: 301-594-6248

Information on Medicare and Medicaid certified nursing homes in the United States.

Public Schools

Source: National Center for Education Statistics

Telephone: 202-502-7300

The National Center for Education Statistics' primary database on elementary and secondary public education in the United States. It is a comprehensive, annual, national statistical database of all public elementary and secondary schools and school districts, which contains data that are comparable across all states.

Private Schools

Source: National Center for Education Statistics

Telephone: 202-502-7300

The National Center for Education Statistics' primary database on private school locations in the United States.

Daycare Centers: Licensed Facilities

Source: Department of Social Services

Telephone: 916-657-4041

Flood Zone Data: This data was obtained from the Federal Emergency Management Agency (FEMA). It depicts 100-year and 500-year flood zones as defined by FEMA. It includes the National Flood Hazard Layer (NFHL) which incorporates Flood Insurance Rate Map (FIRM) data and Q3 data from FEMA in areas not covered by NFHL.

Source: FEMA

Telephone: 877-336-2627

Date of Government Version: 2003, 2015

NWI: National Wetlands Inventory. This data, available in select counties across the country, was obtained by EDR in 2002, 2005 and 2010 from the U.S. Fish and Wildlife Service.

State Wetlands Data: Wetland Inventory

Source: Department of Fish & Game

Telephone: 916-445-0411

Current USGS 7.5 Minute Topographic Map

Source: U.S. Geological Survey

STREET AND ADDRESS INFORMATION

© 2015 TomTom North America, Inc. All rights reserved. This material is proprietary and the subject of copyright protection and other intellectual property rights owned by or licensed to Tele Atlas North America, Inc. The use of this material is subject to the terms of a license agreement. You will be held liable for any unauthorized copying or disclosure of this material.

GEOCHECK[®] - PHYSICAL SETTING SOURCE ADDENDUM

TARGET PROPERTY ADDRESS

MT. SAN ANTONIO COLLEGE PARKING & CIRCULATION MP
1100 N. GRAND AVENUE
WALNUT, CA 91789

TARGET PROPERTY COORDINATES

Latitude (North):	34.045929 - 34° 2' 45.34"
Longitude (West):	117.841391 - 117° 50' 29.01"
Universal Transverse Mercator:	Zone 11
UTM X (Meters):	422338.4
UTM Y (Meters):	3767373.2
Elevation:	737 ft. above sea level

USGS TOPOGRAPHIC MAP

Target Property Map:	5619080 SAN DIMAS, CA
Version Date:	2012

EDR's GeoCheck Physical Setting Source Addendum is provided to assist the environmental professional in forming an opinion about the impact of potential contaminant migration.

Assessment of the impact of contaminant migration generally has two principal investigative components:

1. Groundwater flow direction, and
2. Groundwater flow velocity.

Groundwater flow direction may be impacted by surface topography, hydrology, hydrogeology, characteristics of the soil, and nearby wells. Groundwater flow velocity is generally impacted by the nature of the geologic strata.

GEOCHECK® - PHYSICAL SETTING SOURCE SUMMARY

GROUNDWATER FLOW DIRECTION INFORMATION

Groundwater flow direction for a particular site is best determined by a qualified environmental professional using site-specific well data. If such data is not reasonably ascertainable, it may be necessary to rely on other sources of information, such as surface topographic information, hydrologic information, hydrogeologic data collected on nearby properties, and regional groundwater flow information (from deep aquifers).

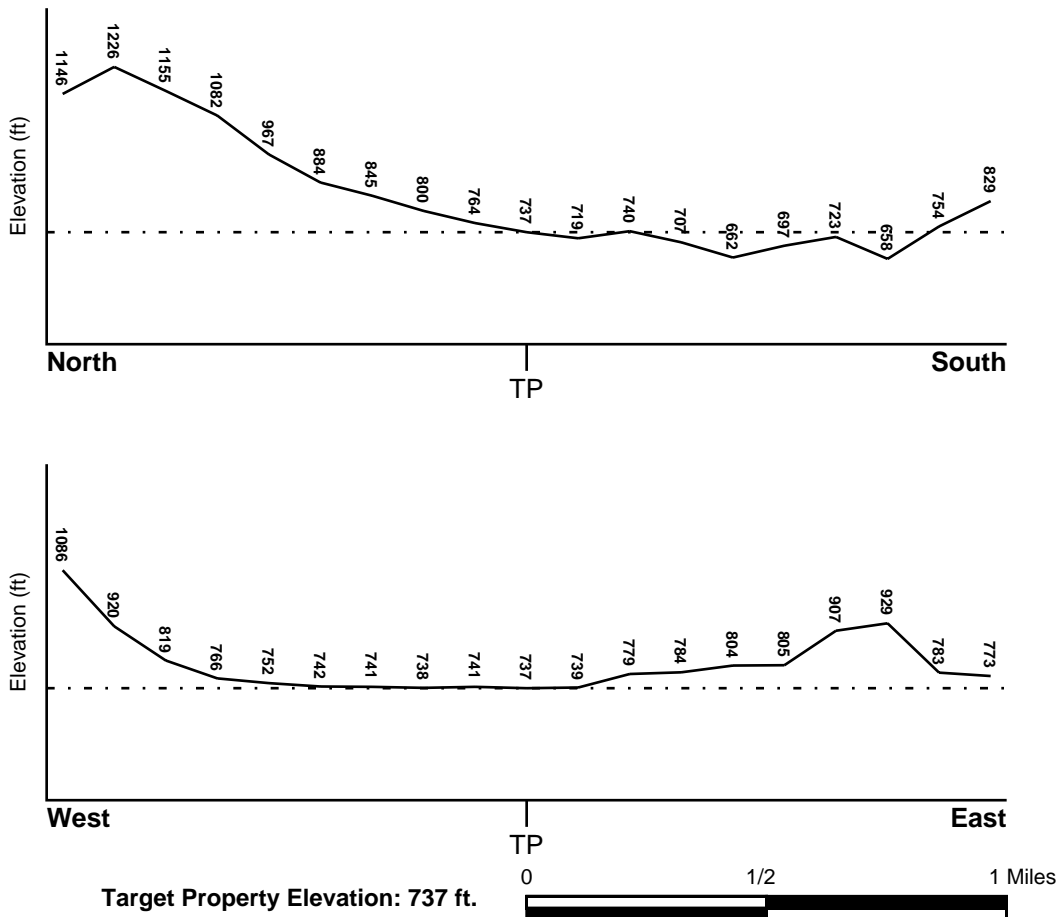
TOPOGRAPHIC INFORMATION

Surface topography may be indicative of the direction of surficial groundwater flow. This information can be used to assist the environmental professional in forming an opinion about the impact of nearby contaminated properties or, should contamination exist on the target property, what downgradient sites might be impacted.

TARGET PROPERTY TOPOGRAPHY

General Topographic Gradient: General South

SURROUNDING TOPOGRAPHY: ELEVATION PROFILES



Source: Topography has been determined from the USGS 7.5' Digital Elevation Model and should be evaluated on a relative (not an absolute) basis. Relative elevation information between sites of close proximity should be field verified.

GEOCHECK® - PHYSICAL SETTING SOURCE SUMMARY

HYDROLOGIC INFORMATION

Surface water can act as a hydrologic barrier to groundwater flow. Such hydrologic information can be used to assist the environmental professional in forming an opinion about the impact of nearby contaminated properties or, should contamination exist on the target property, what downgradient sites might be impacted.

Refer to the Physical Setting Source Map following this summary for hydrologic information (major waterways and bodies of water).

FEMA FLOOD ZONE

<u>Flood Plain Panel at Target Property</u>	<u>FEMA Source Type</u>
06037C1725F	FEMA FIRM Flood data
<u>Additional Panels in search area:</u>	<u>FEMA Source Type</u>
Not Reported	

NATIONAL WETLAND INVENTORY

<u>NWI Quad at Target Property</u>	<u>NWI Electronic Data Coverage</u>
SAN DIMAS	YES - refer to the Overview Map and Detail Map

HYDROGEOLOGIC INFORMATION

Hydrogeologic information obtained by installation of wells on a specific site can often be an indicator of groundwater flow direction in the immediate area. Such hydrogeologic information can be used to assist the environmental professional in forming an opinion about the impact of nearby contaminated properties or, should contamination exist on the target property, what downgradient sites might be impacted.

Site-Specific Hydrogeological Data*:

Search Radius:	1.25 miles
Location Relative to TP:	1 - 2 Miles ESE
Site Name:	SPADRA LDFL
Site EPA ID Number:	CAD000607705
Groundwater Flow Direction:	SE FROM THE SITE, THEN SW, CONSISTENT WITH THE FLOW OF THE SAN JOSE CREEK, AND NE ALONG WALNUT CREEK BOULEVARD.
Measured Depth to Water:	not available.
Hydraulic Connection:	The site is underlain by approximately 30 feet of alluvial deposits. These deposits are underlain by the Miocene Puente marine bedrock formation.
Sole Source Aquifer:	No information about a sole source aquifer is available
Data Quality:	Information is inferred in the CERCLIS investigation report(s)

AQUIFLOW®

Search Radius: 1.000 Mile.

EDR has developed the AQUIFLOW Information System to provide data on the general direction of groundwater flow at specific points. EDR has reviewed reports submitted by environmental professionals to regulatory authorities at select sites and has extracted the date of the report, groundwater flow direction as determined hydrogeologically, and the depth to water table.

<u>MAP ID</u>	<u>LOCATION FROM TP</u>	<u>GENERAL DIRECTION GROUNDWATER FLOW</u>
Not Reported		

GEOCHECK® - PHYSICAL SETTING SOURCE SUMMARY

GROUNDWATER FLOW VELOCITY INFORMATION

Groundwater flow velocity information for a particular site is best determined by a qualified environmental professional using site specific geologic and soil strata data. If such data are not reasonably ascertainable, it may be necessary to rely on other sources of information, including geologic age identification, rock stratigraphic unit and soil characteristics data collected on nearby properties and regional soil information. In general, contaminant plumes move more quickly through sandy-gravelly types of soils than silty-clayey types of soils.

GEOLOGIC INFORMATION IN GENERAL AREA OF TARGET PROPERTY

Geologic information can be used by the environmental professional in forming an opinion about the relative speed at which contaminant migration may be occurring.

ROCK STRATIGRAPHIC UNIT

Era: Cenozoic
System: Tertiary
Series: Miocene volcanic rocks
Code: Tmv (*decoded above as Era, System & Series*)

GEOLOGIC AGE IDENTIFICATION

Category: Volcanic Rocks

Geologic Age and Rock Stratigraphic Unit Source: P.G. Schruben, R.E. Arndt and W.J. Bawiec, Geology of the Conterminous U.S. at 1:2,500,000 Scale - a digital representation of the 1974 P.B. King and H.M. Beikman Map, USGS Digital Data Series DDS - 11 (1994).

DOMINANT SOIL COMPOSITION IN GENERAL AREA OF TARGET PROPERTY

The U.S. Department of Agriculture's (USDA) Soil Conservation Service (SCS) leads the National Cooperative Soil Survey (NCSS) and is responsible for collecting, storing, maintaining and distributing soil survey information for privately owned lands in the United States. A soil map in a soil survey is a representation of soil patterns in a landscape. Soil maps for STATSGO are compiled by generalizing more detailed (SSURGO) soil survey maps. The following information is based on Soil Conservation Service STATSGO data.

Soil Component Name: CALLEGUAS

Soil Surface Texture: clay loam

Hydrologic Group: Class D - Very slow infiltration rates. Soils are clayey, have a high water table, or are shallow to an impervious layer.

Soil Drainage Class: Well drained. Soils have intermediate water holding capacity. Depth to water table is more than 6 feet.

Hydric Status: Soil does not meet the requirements for a hydric soil.

Corrosion Potential - Uncoated Steel: HIGH

Depth to Bedrock Min: > 8 inches

Depth to Bedrock Max: > 20 inches

GEOCHECK® - PHYSICAL SETTING SOURCE SUMMARY

Soil Layer Information							
Layer	Boundary		Soil Texture Class	Classification		Permeability Rate (in/hr)	Soil Reaction (pH)
	Upper	Lower		AASHTO Group	Unified Soil		
1	0 inches	16 inches	clay loam	Silt-Clay Materials (more than 35 pct. passing No. 200), Clayey Soils.	FINE-GRAINED SOILS, Silts and Clays (liquid limit less than 50%), Lean Clay	Max: 2.00 Min: 0.60	Max: 8.40 Min: 7.90
2	16 inches	20 inches	weathered bedrock	Not reported	Not reported	Max: 0.00 Min: 0.00	Max: 0.00 Min: 0.00

OTHER SOIL TYPES IN AREA

Based on Soil Conservation Service STATSGO data, the following additional subordinant soil types may appear within the general area of target property.

Soil Surface Textures: gravelly - loam
clay
sandy loam
loam
cobbly - loam
unweathered bedrock

Surficial Soil Types: gravelly - loam
clay
sandy loam
loam
cobbly - loam
unweathered bedrock

Shallow Soil Types: clay loam
silty clay loam
fine sandy loam
gravelly - loam

Deeper Soil Types: loam
unweathered bedrock
stratified
gravelly - sandy loam

LOCAL / REGIONAL WATER AGENCY RECORDS

EDR Local/Regional Water Agency records provide water well information to assist the environmental professional in assessing sources that may impact ground water flow direction, and in forming an opinion about the impact of contaminant migration on nearby drinking water wells.

GEOCHECK® - PHYSICAL SETTING SOURCE SUMMARY

WELL SEARCH DISTANCE INFORMATION

<u>DATABASE</u>	<u>SEARCH DISTANCE (miles)</u>
Federal USGS	1.000
Federal FRDS PWS	Nearest PWS within 0.001 miles
State Database	1.000

FEDERAL USGS WELL INFORMATION

<u>MAP ID</u>	<u>WELL ID</u>	<u>LOCATION FROM TP</u>
No Wells Found		

FEDERAL FRDS PUBLIC WATER SUPPLY SYSTEM INFORMATION

<u>MAP ID</u>	<u>WELL ID</u>	<u>LOCATION FROM TP</u>
No PWS System Found		

Note: PWS System location is not always the same as well location.

STATE DATABASE WELL INFORMATION

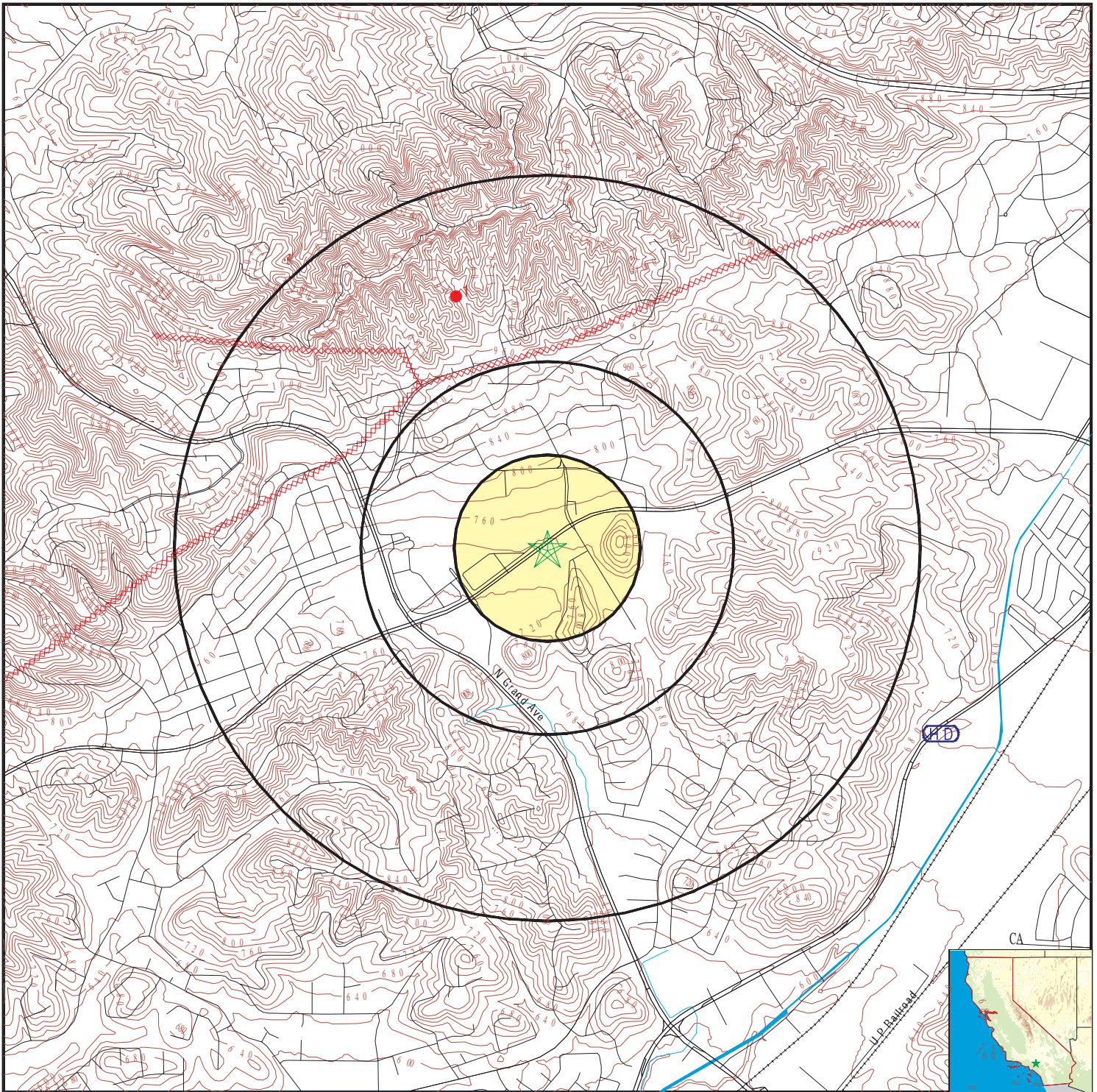
<u>MAP ID</u>	<u>WELL ID</u>	<u>LOCATION FROM TP</u>
No Wells Found		

OTHER STATE DATABASE INFORMATION

STATE OIL/GAS WELL INFORMATION

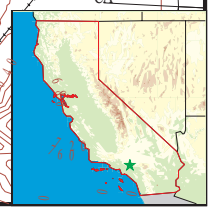
<u>MAP ID</u>	<u>WELL ID</u>	<u>LOCATION FROM TP</u>
1	CAOG11000204588	1/2 - 1 Mile NNW

PHYSICAL SETTING SOURCE MAP - 5085390.2s



- County Boundary
- Major Roads
- Contour Lines
- Earthquake Fault Lines
- Earthquake epicenter, Richter 5 or greater
- Water Wells
- Public Water Supply Wells
- Cluster of Multiple Icons

- Groundwater Flow Direction
- Indeterminate Groundwater Flow at Location
- Groundwater Flow Varies at Location
- Closest Hydrogeological Data
- Oil, gas or related wells



SITE NAME: Mt. San Antonio College Parking & Circulation MP
 ADDRESS: 1100 N. Grand Avenue
 Walnut CA 91789
 LAT/LONG: 34.045929 / 117.841391

CLIENT: Bonterra Psomas
 CONTACT: Ashley Mccoy
 INQUIRY #: 5085390.2s
 DATE: October 24, 2017 3:50 pm

GEOCHECK® - PHYSICAL SETTING SOURCE MAP FINDINGS

Map ID
Direction
Distance

Database EDR ID Number

1
NNW
1/2 - 1 Mile

OIL_GAS CAOG11000204588

District nun:	1	Api number:	03705307
Blm well:	N	Redrill can:	Not Reported
Dryhole:	Y	Well status:	P
Operator name:	Conoco Inc.		
County name:	Los Angeles	Fieldname:	Any Field
Area name:	Any Area	Section:	29
Township:	01S	Range:	09W
Base meridian:	SB	Elevation:	Not Reported
Gissourcec:	hud		
Comments:	Not Reported		
Leasename:	Bayly	Wellnumber:	1
Epawell:	N	Hydraulica:	N
Confidenti:	N	Spuddate:	Not Reported
Welldeptha:	0		
Redrillfoo:	0		
Abandonedd:	Not Reported	Completion:	Not Reported
Directiona:	Unknown	Gissymbol:	PDH
Site id:	CAOG11000204588		

GEOCHECK® - PHYSICAL SETTING SOURCE MAP FINDINGS RADON

AREA RADON INFORMATION

State Database: CA Radon

Radon Test Results

Zipcode	Num Tests	> 4 pCi/L
91789	20	0

Federal EPA Radon Zone for LOS ANGELES County: 2

- Note: Zone 1 indoor average level > 4 pCi/L.
- : Zone 2 indoor average level >= 2 pCi/L and <= 4 pCi/L.
- : Zone 3 indoor average level < 2 pCi/L.

Federal Area Radon Information for LOS ANGELES COUNTY, CA

Number of sites tested: 63

Area	Average Activity	% <4 pCi/L	% 4-20 pCi/L	% >20 pCi/L
Living Area - 1st Floor	0.711 pCi/L	98%	2%	0%
Living Area - 2nd Floor	Not Reported	Not Reported	Not Reported	Not Reported
Basement	0.933 pCi/L	100%	0%	0%

PHYSICAL SETTING SOURCE RECORDS SEARCHED

TOPOGRAPHIC INFORMATION

USGS 7.5' Digital Elevation Model (DEM)

Source: United States Geologic Survey

EDR acquired the USGS 7.5' Digital Elevation Model in 2002 and updated it in 2006. The 7.5 minute DEM corresponds to the USGS 1:24,000- and 1:25,000-scale topographic quadrangle maps. The DEM provides elevation data with consistent elevation units and projection.

Current USGS 7.5 Minute Topographic Map

Source: U.S. Geological Survey

HYDROLOGIC INFORMATION

Flood Zone Data: This data was obtained from the Federal Emergency Management Agency (FEMA). It depicts 100-year and 500-year flood zones as defined by FEMA. It includes the National Flood Hazard Layer (NFHL) which incorporates Flood Insurance Rate Map (FIRM) data and Q3 data from FEMA in areas not covered by NFHL.

Source: FEMA

Telephone: 877-336-2627

Date of Government Version: 2003, 2015

NWI: National Wetlands Inventory. This data, available in select counties across the country, was obtained by EDR in 2002, 2005 and 2010 from the U.S. Fish and Wildlife Service.

State Wetlands Data: Wetland Inventory

Source: Department of Fish & Game

Telephone: 916-445-0411

HYDROGEOLOGIC INFORMATION

AQUIFLOW^R Information System

Source: EDR proprietary database of groundwater flow information

EDR has developed the AQUIFLOW Information System (AIS) to provide data on the general direction of groundwater flow at specific points. EDR has reviewed reports submitted to regulatory authorities at select sites and has extracted the date of the report, hydrogeologically determined groundwater flow direction and depth to water table information.

GEOLOGIC INFORMATION

Geologic Age and Rock Stratigraphic Unit

Source: P.G. Schruben, R.E. Arndt and W.J. Bawiec, Geology of the Conterminous U.S. at 1:2,500,000 Scale - A digital representation of the 1974 P.B. King and H.M. Beikman Map, USGS Digital Data Series DDS - 11 (1994).

STATSGO: State Soil Geographic Database

Source: Department of Agriculture, Natural Resources Conservation Service (NRCS)

The U.S. Department of Agriculture's (USDA) Natural Resources Conservation Service (NRCS) leads the national Conservation Soil Survey (NCSS) and is responsible for collecting, storing, maintaining and distributing soil survey information for privately owned lands in the United States. A soil map in a soil survey is a representation of soil patterns in a landscape. Soil maps for STATSGO are compiled by generalizing more detailed (SSURGO) soil survey maps.

SSURGO: Soil Survey Geographic Database

Source: Department of Agriculture, Natural Resources Conservation Service (NRCS)

Telephone: 800-672-5559

SSURGO is the most detailed level of mapping done by the Natural Resources Conservation Service, mapping scales generally range from 1:12,000 to 1:63,360. Field mapping methods using national standards are used to construct the soil maps in the Soil Survey Geographic (SSURGO) database. SSURGO digitizing duplicates the original soil survey maps. This level of mapping is designed for use by landowners, townships and county natural resource planning and management.

PHYSICAL SETTING SOURCE RECORDS SEARCHED

LOCAL / REGIONAL WATER AGENCY RECORDS

FEDERAL WATER WELLS

PWS: Public Water Systems

Source: EPA/Office of Drinking Water

Telephone: 202-564-3750

Public Water System data from the Federal Reporting Data System. A PWS is any water system which provides water to at least 25 people for at least 60 days annually. PWSs provide water from wells, rivers and other sources.

PWS ENF: Public Water Systems Violation and Enforcement Data

Source: EPA/Office of Drinking Water

Telephone: 202-564-3750

Violation and Enforcement data for Public Water Systems from the Safe Drinking Water Information System (SDWIS) after August 1995. Prior to August 1995, the data came from the Federal Reporting Data System (FRDS).

USGS Water Wells: USGS National Water Inventory System (NWIS)

This database contains descriptive information on sites where the USGS collects or has collected data on surface water and/or groundwater. The groundwater data includes information on wells, springs, and other sources of groundwater.

STATE RECORDS

Water Well Database

Source: Department of Water Resources

Telephone: 916-651-9648

California Drinking Water Quality Database

Source: Department of Public Health

Telephone: 916-324-2319

The database includes all drinking water compliance and special studies monitoring for the state of California since 1984. It consists of over 3,200,000 individual analyses along with well and water system information.

OTHER STATE DATABASE INFORMATION

California Oil and Gas Well Locations

Source: Department of Conservation

Telephone: 916-323-1779

Oil and Gas well locations in the state.

RADON

State Database: CA Radon

Source: Department of Health Services

Telephone: 916-324-2208

Radon Database for California

Area Radon Information

Source: USGS

Telephone: 703-356-4020

The National Radon Database has been developed by the U.S. Environmental Protection Agency (USEPA) and is a compilation of the EPA/State Residential Radon Survey and the National Residential Radon Survey. The study covers the years 1986 - 1992. Where necessary data has been supplemented by information collected at private sources such as universities and research institutions.

EPA Radon Zones

Source: EPA

Telephone: 703-356-4020

Sections 307 & 309 of IRAA directed EPA to list and identify areas of U.S. with the potential for elevated indoor radon levels.

PHYSICAL SETTING SOURCE RECORDS SEARCHED

OTHER

Airport Landing Facilities: Private and public use landing facilities
Source: Federal Aviation Administration, 800-457-6656

Epicenters: World earthquake epicenters, Richter 5 or greater
Source: Department of Commerce, National Oceanic and Atmospheric Administration

California Earthquake Fault Lines: The fault lines displayed on EDR's Topographic map are digitized quaternary fault lines, prepared in 1975 by the United State Geological Survey. Additional information (also from 1975) regarding activity at specific fault lines comes from California's Preliminary Fault Activity Map prepared by the California Division of Mines and Geology.

STREET AND ADDRESS INFORMATION

© 2015 TomTom North America, Inc. All rights reserved. This material is proprietary and the subject of copyright protection and other intellectual property rights owned by or licensed to Tele Atlas North America, Inc. The use of this material is subject to the terms of a license agreement. You will be held liable for any unauthorized copying or disclosure of this material.